

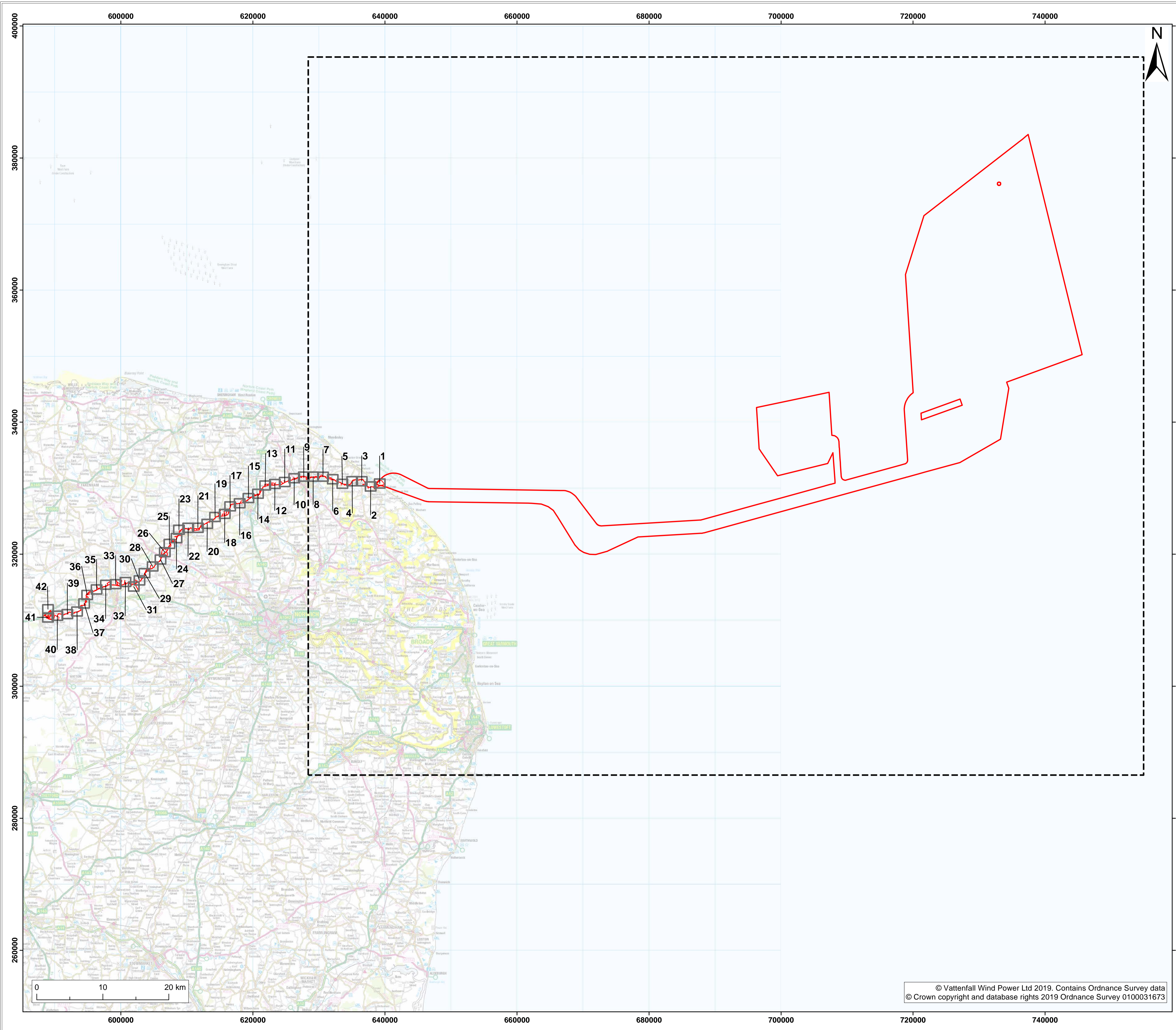
Norfolk Boreas Offshore Wind Farm Statutory or non- statutory historic or scheduled monument sites or features of the historic environment plan

DCO Document 2.9

Applicant: Norfolk Boreas Limited
Document Reference: 2.9
Pursuant to APFP Regulation: 5(2)(m)

Date: June 2019
Revision: Version 1
Author: Royal HaskoningDHV

Photo: Ormonde Offshore Wind Farm



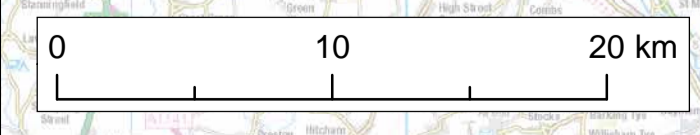
- Legend:**
- Order limits
 - Sheet boundary (offshore)
 - Sheet boundary (onshore)

Project: **Norfolk Boreas Offshore Wind Farm** Report: **Development Consent Order**

Title: **2.9 Plan of statutory or non-statutory historic or scheduled monument sites/features of the historic environment (key plan)**

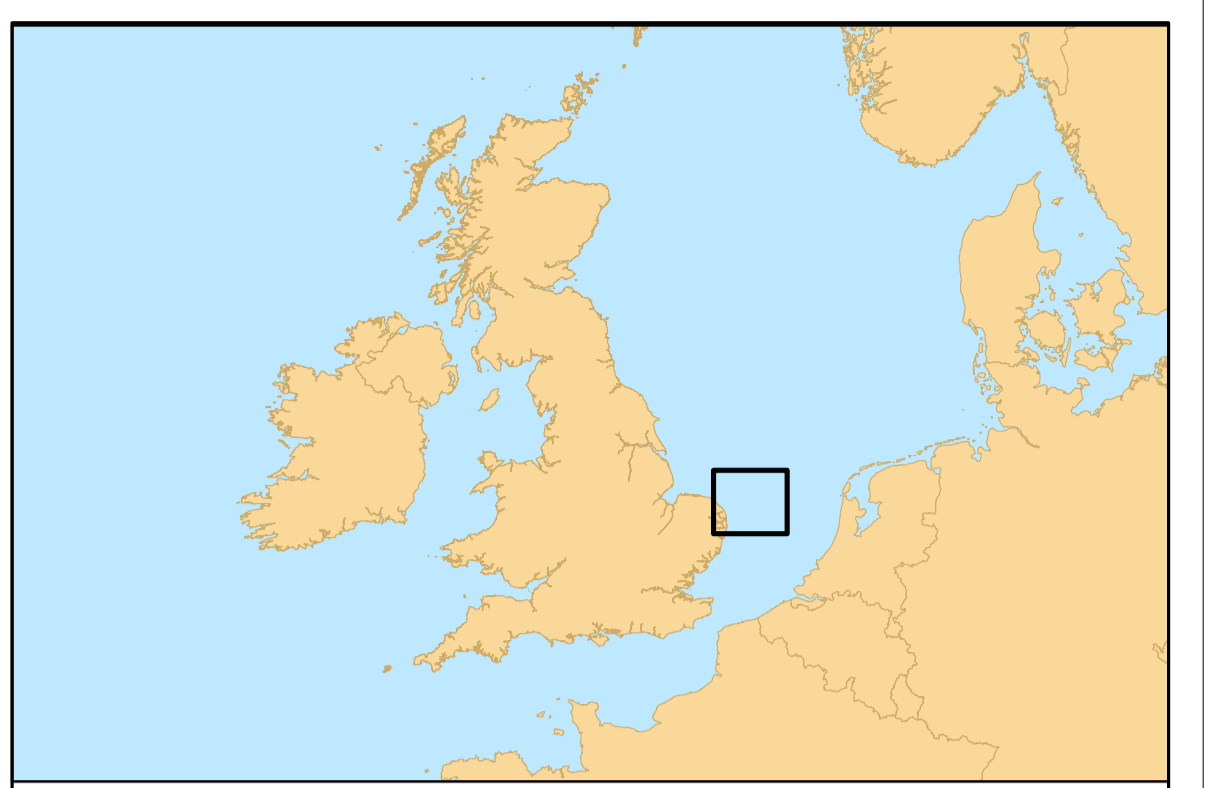
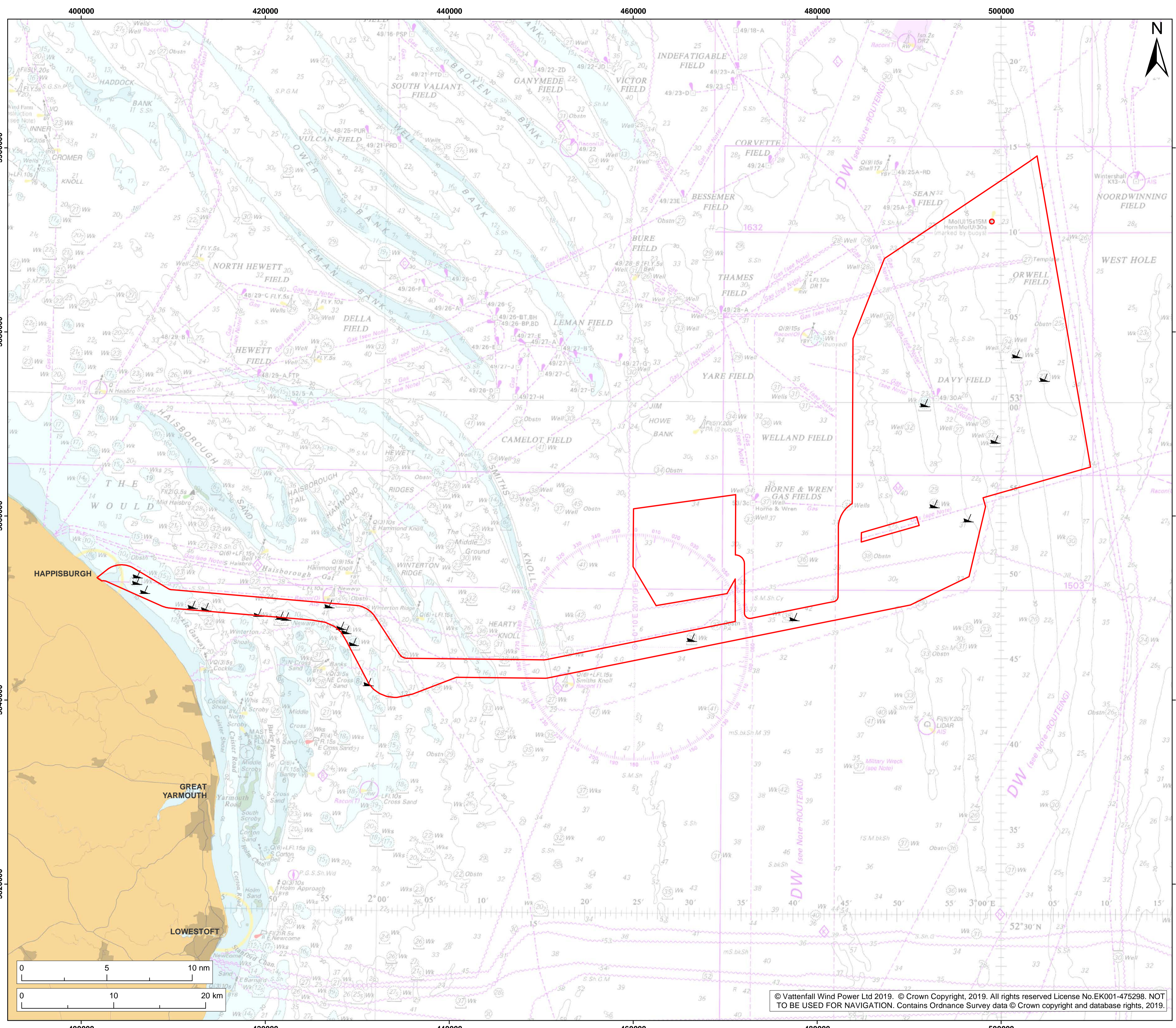
Doc Ref: 2.9	APFP Ref: 5(2)(m)	Drawing No: PB5640-007-000-022			
Revision: 03	Date: 16/04/2019	Drawn: LB	Checked: DT	Size: A1	Scale: 1:275,000
02	06/02/2019	LB	DT	A1	1:275,000

Co-ordinate system: **British National Grid** EPSG: **27700**



© Vattenfall Wind Power Ltd 2019. Contains Ordnance Survey data
© Crown copyright and database rights 2019 Ordnance Survey 0100031673





Legend:
 Order limits
▲ Wreck¹

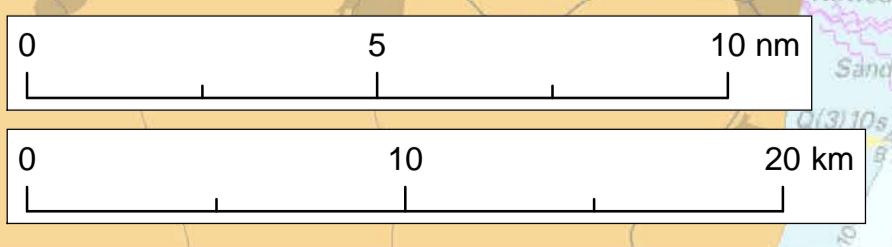
¹ Wessex, 2017 & 2018.

Project: Norfolk Boreas Offshore Wind Farm	Report: Development Consent Order
---	--

Title:
 2.9 Plan of statutory or non-statutory historic or scheduled monument sites/features of the historic environment (offshore)

Doc Ref: 2.9	APFP Ref: 5(2)(m)	Drawing No: PB5640-007-000-023			
Revision: 02	Date: 01/03/2019	Drawn: JT	Checked: DT	Size: A1	Scale: 1:200,000
01	15/01/2019	LB	DT	A1	1:200,000

Co-ordinate system: ETRS 1989 UTM Zone 31N EPSG: 25831



© Vattenfall Wind Power Ltd 2019. © Crown Copyright, 2019. All rights reserved License No.EK001-475298. NOT TO BE USED FOR NAVIGATION. Contains Ordnance Survey data © Crown copyright and database rights, 2019.



639000

64000

Sheet 1



Legend:

Order limits

Sheet boundary

Listed Building¹

Grade II

Historic environment record (point)²

Monument

Find Spot

Historic environment record (polygon)²

Monument

Find Spot

¹ Historic England, 2019.
² NCC, 2018.

Project:
**Norfolk Boreas
Offshore Wind Farm**

Report:
**Development Consent
Order**

Title:
**2.9 Plan of statutory or non-statutory historic or
scheduled monument sites/features of the
historic environment (onshore) (sheet 1 of 42)**

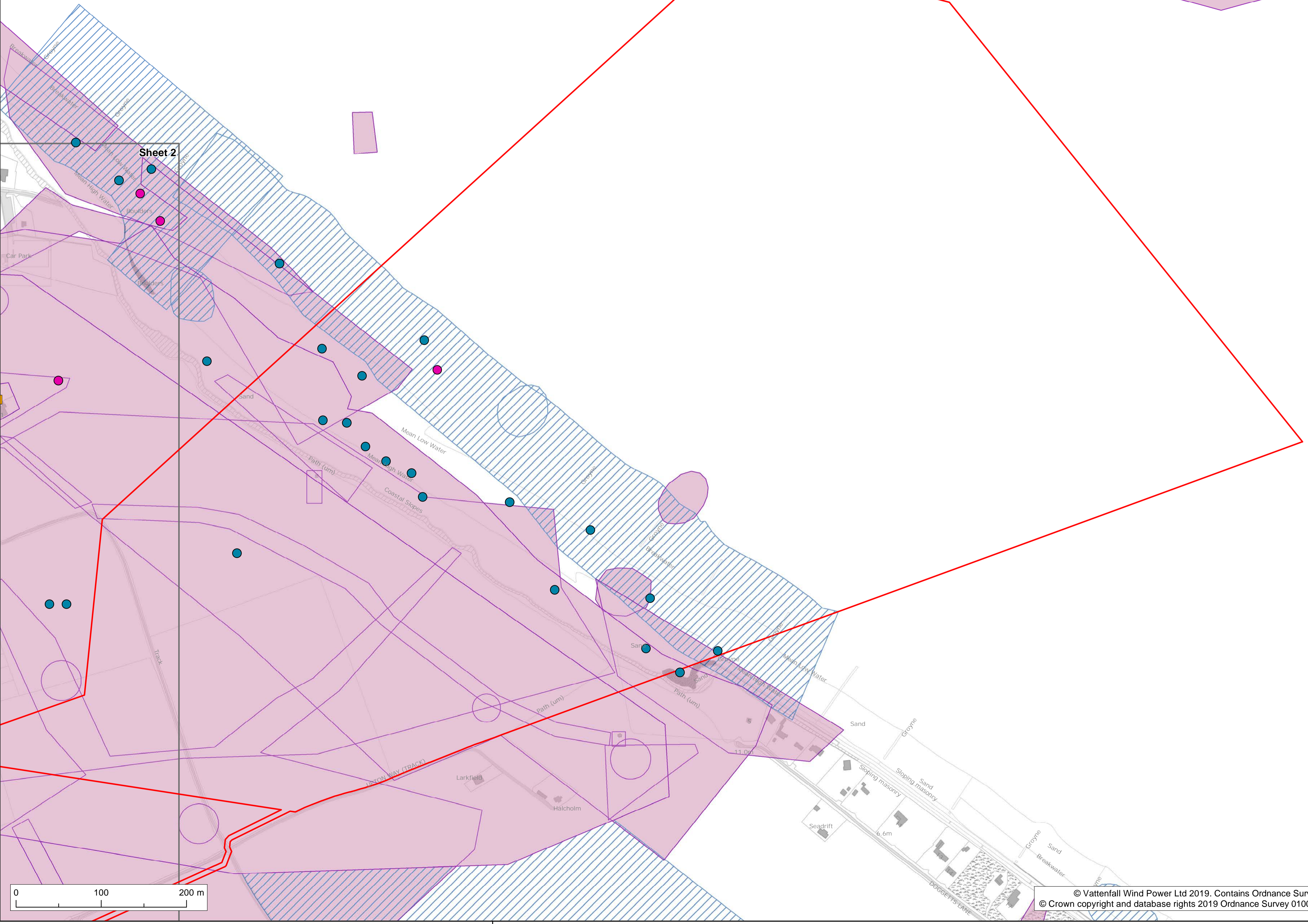
Doc Ref: 2.9	APFP Ref: 5(2)(m)	Drawing No: PB5640-007-000-024			
Revision: 03	Date: 01/03/2019	Drawn: LB	Checked: CD	Size: A1	Scale: 1:2,500
02	15/01/2019	LB	CD	A1	1:2,500

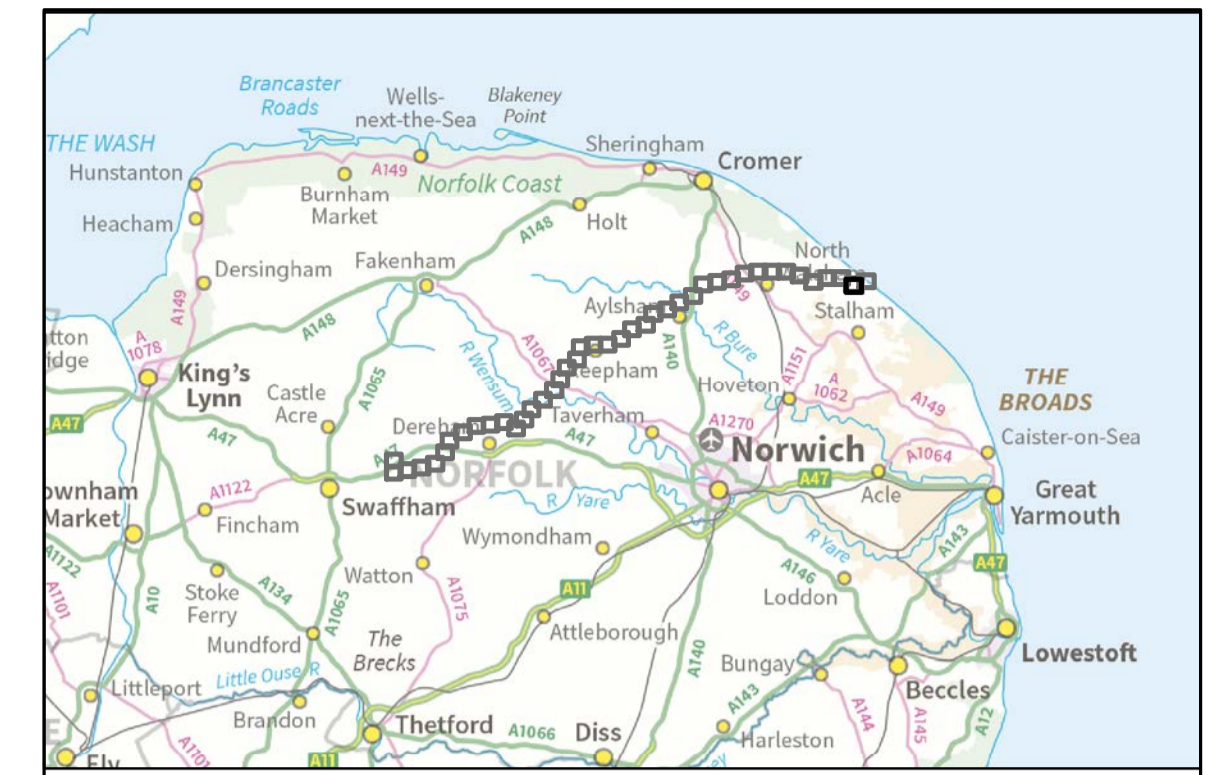
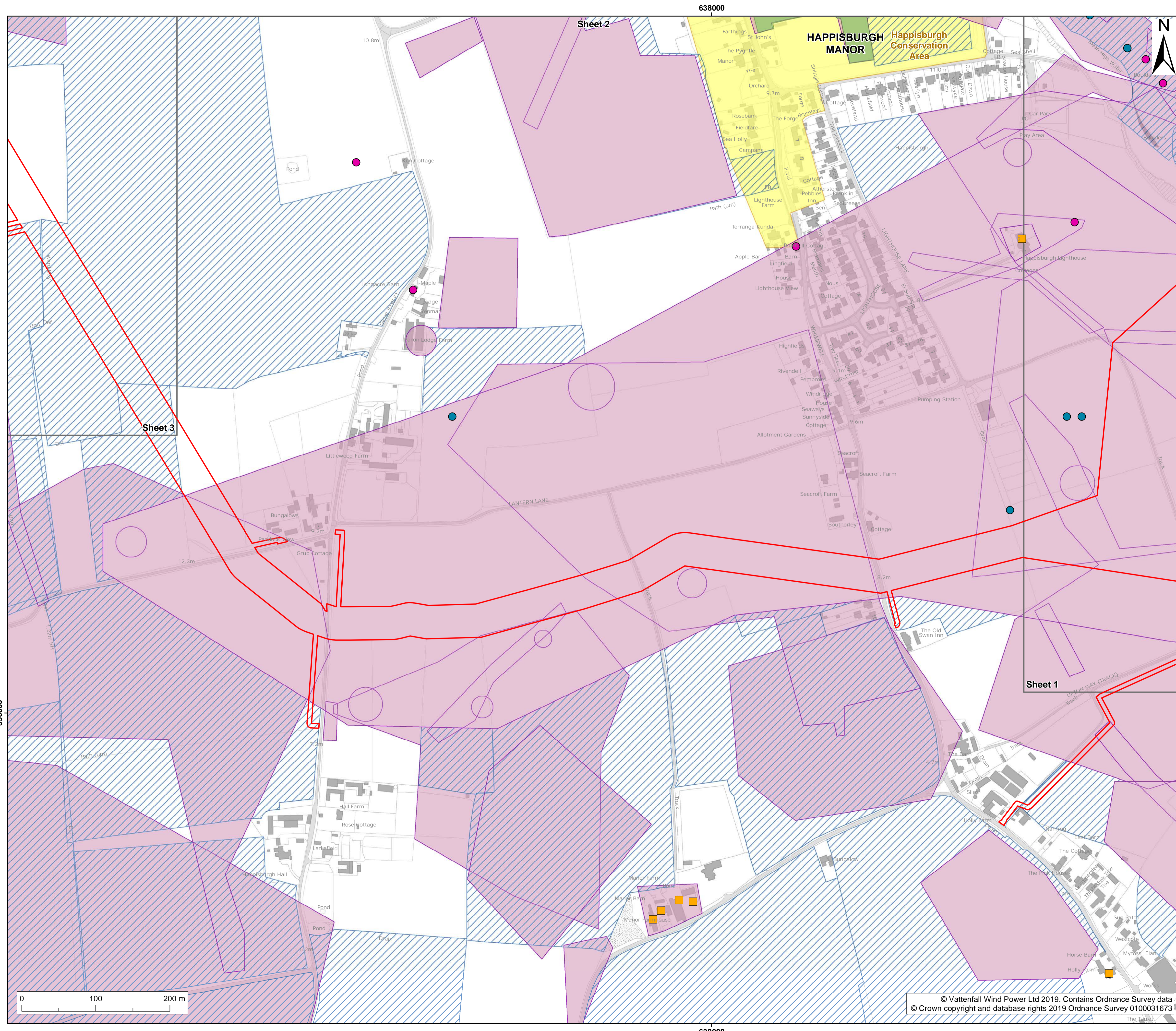
Co-ordinate system: British National Grid EPSG: 27700

331000

331000

Sheet 2





- Legend:**
- Order limits
 - Sheet boundary
 - Registered Parks & Gardens¹
 - Conservation area
 - Listed Building¹**
 - Grade II
 - Historic environment record (point)²**
 - Monument
 - Find Spot
 - Historic environment record (polygon)²**
 - Monument
 - Find Spot

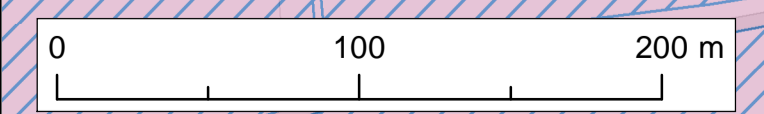
¹ Historic England, 2019.
² NCC, 2018.

Project: **Norfolk Boreas Offshore Wind Farm** Report: **Development Consent Order**

Title: **2.9 Plan of statutory or non-statutory historic or scheduled monument sites/features of the historic environment (onshore) (sheet 2 of 42)**

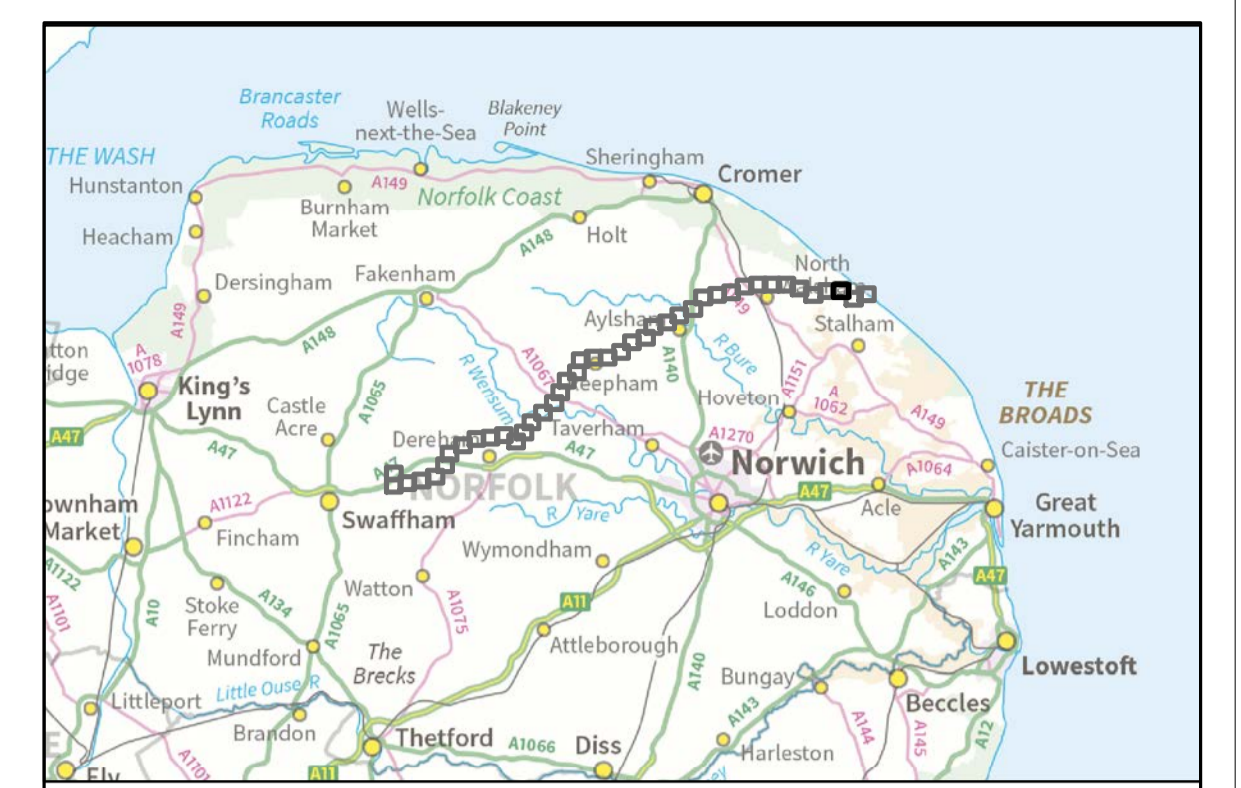
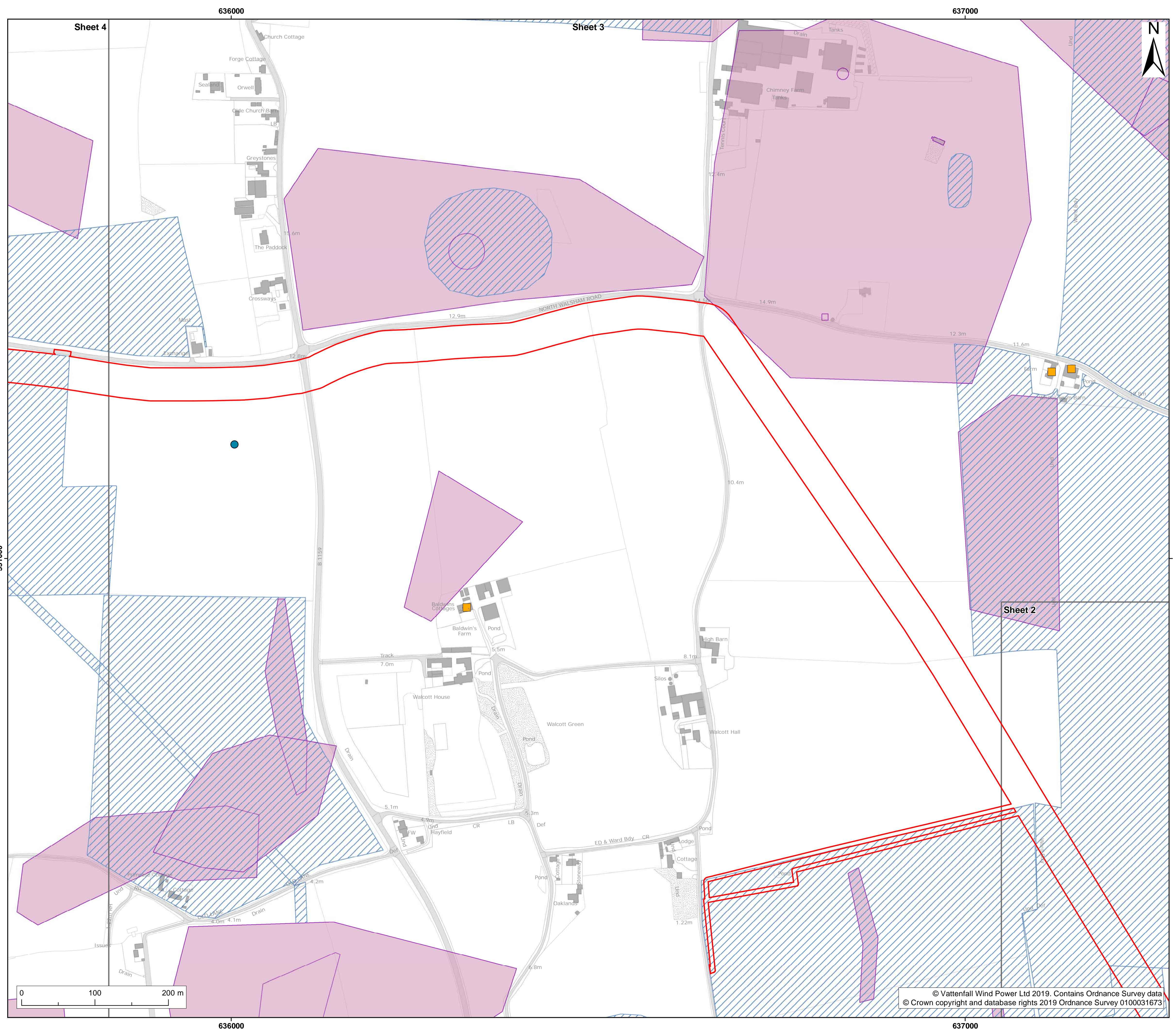
Doc Ref: 2.9	APFP Ref: 5(2)(m)	Drawing No: PB5640-007-000-024			
Revision: 03	Date: 01/03/2019	Drawn: LB	Checked: CD	Size: A1	Scale: 1:2,500
02	15/01/2019	LB	CD	A1	1:2,500

Co-ordinate system: British National Grid EPSG: 27700



© Vattenfall Wind Power Ltd 2019. Contains Ordnance Survey data
 © Crown copyright and database rights 2019 Ordnance Survey 0100031673





- Legend:**
- Order limits
 - Sheet boundary
 - Listed Building¹**
 - Grade II
 - Historic environment record (point)²**
 - Monument
 - Find Spot
 - Historic environment record (polygon)²**
 - Monument
 - Find Spot

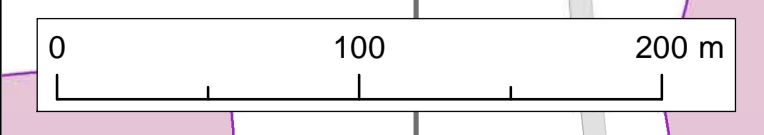
¹ Historic England, 2019.
² NCC, 2018.

Project: Norfolk Boreas Offshore Wind Farm	Report: Development Consent Order
--	---

Title:
 2.9 Plan of statutory or non-statutory historic or scheduled monument sites/features of the historic environment (onshore) (sheet 3 of 42)

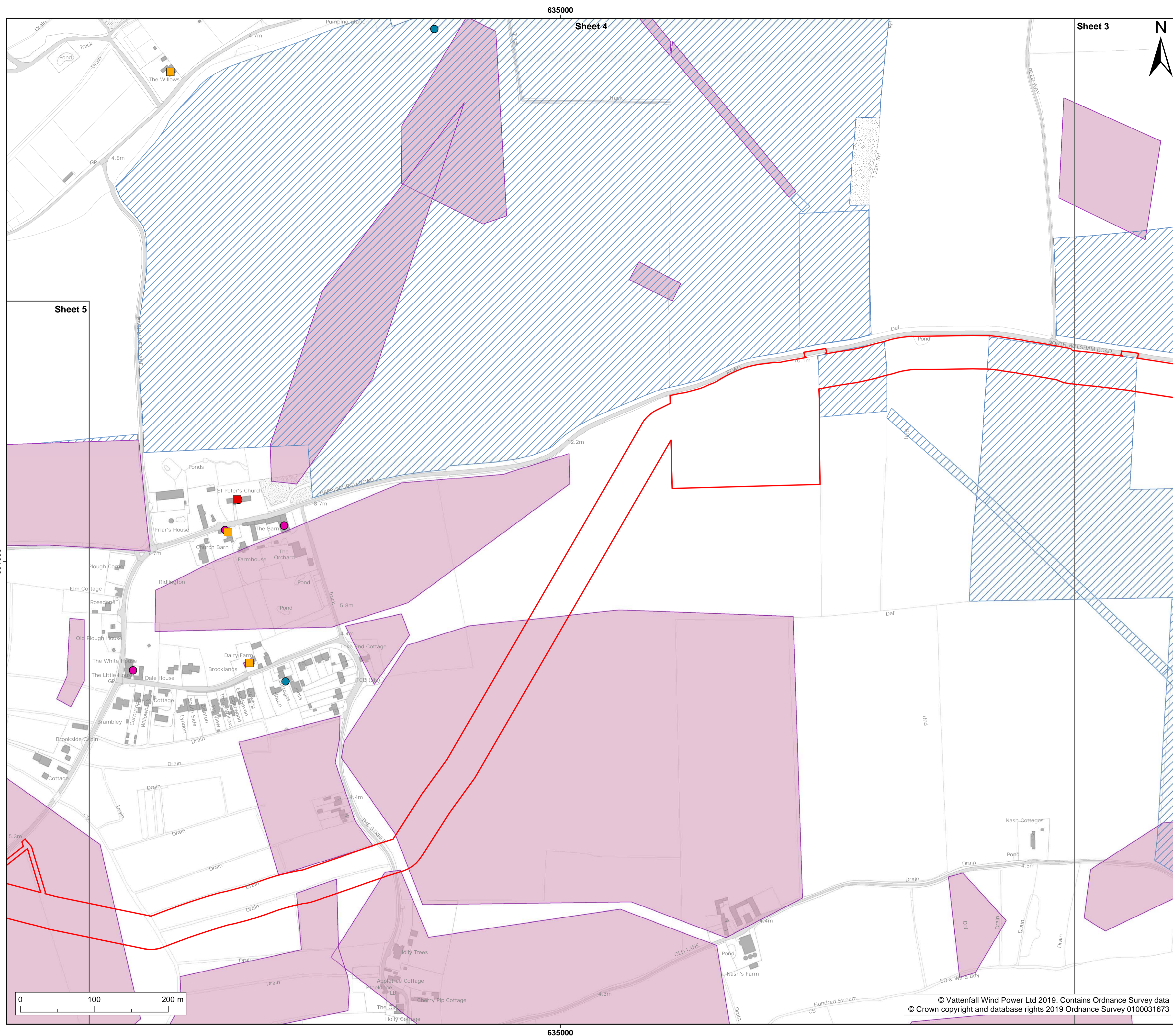
Doc Ref: 2.9	APFP Ref: 5(2)(m)	Drawing No: PB5640-007-000-024			
Revision: 03	Date: 01/03/2019	Drawn: LB	Checked: CD	Size: A1	Scale: 1:2,500
02	15/01/2019	LB	CD	A1	1:2,500

Co-ordinate system: British National Grid **EPSG:** 27700



© Vattenfall Wind Power Ltd 2019. Contains Ordnance Survey data
 © Crown copyright and database rights 2019 Ordnance Survey 0100031673





Legend:

- Order limits
- Sheet boundary
- Listed Building¹**
- Grade I
- Grade II
- Historic environment record (point)²**
- Monument
- Find Spot
- Historic environment record (polygon)²**
- Monument
- Find Spot

¹ Historic England, 2019.
² NCC, 2018.

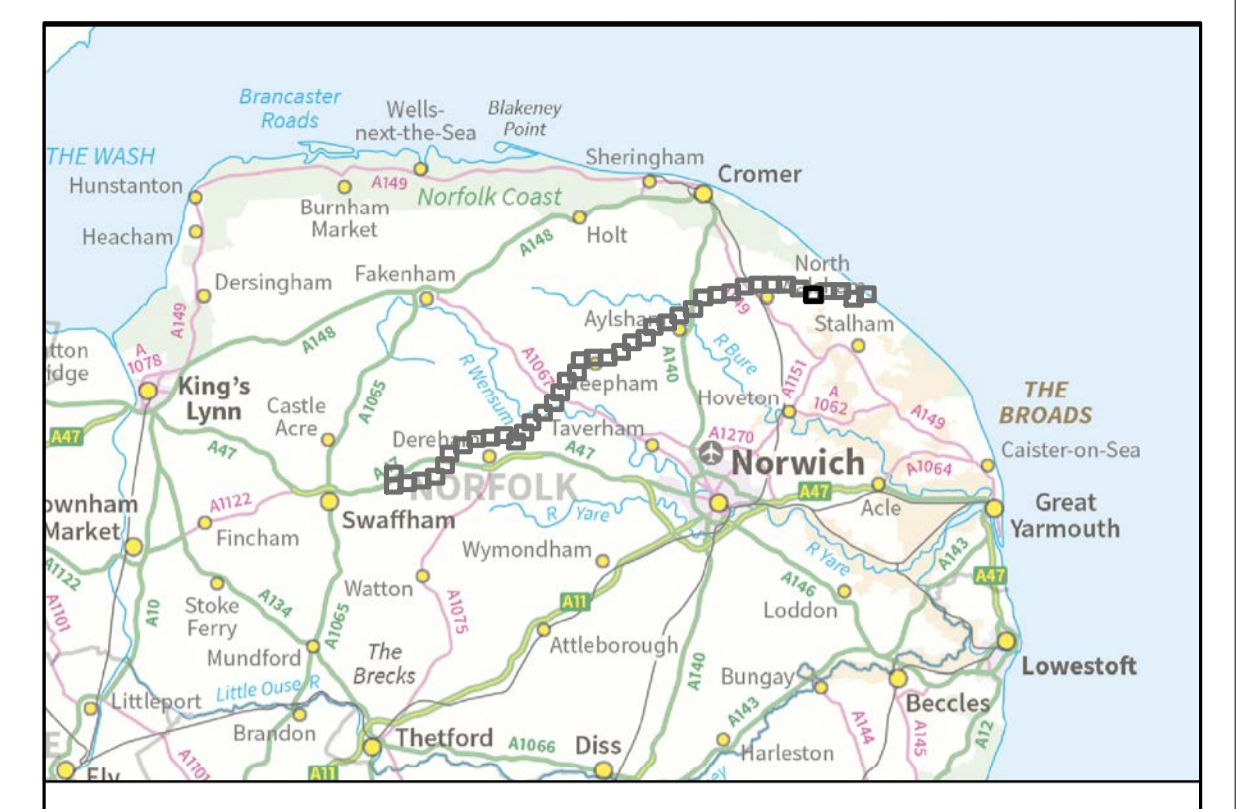
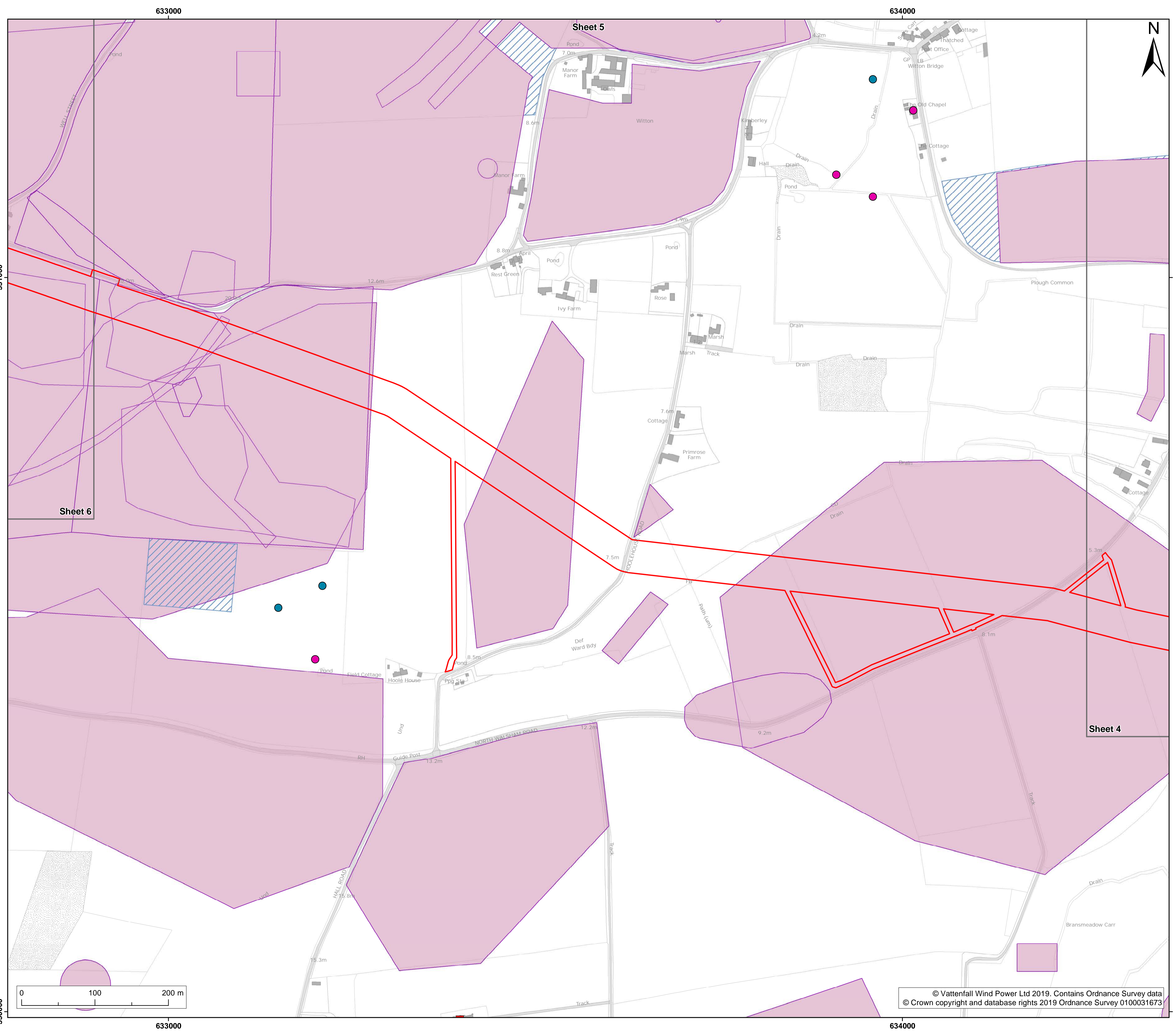
Project: Norfolk Boreas Offshore Wind Farm	Report: Development Consent Order
---	--

Title:
 2.9 Plan of statutory or non-statutory historic or
 scheduled monument sites/features of the
 historic environment (onshore) (sheet 4 of 42)

Doc Ref: 2.9	APFP Ref: 5(2)(m)	Drawing No: PB5640-007-000-024			
Revision: 03	Date: 01/03/2019	Drawn: LB	Checked: CD	Size: A1	Scale: 1:2,500
02	15/01/2019	LB	CD	A1	1:2,500

Co-ordinate system: British National Grid **EPSG:** 27700





- Legend:**
- Order limits
 - Sheet boundary
 - Listed Building¹**
 - Grade I
 - Historic environment record (point)²**
 - Monument
 - Find Spot
 - Historic environment record (polygon)²**
 - Monument
 - Find Spot

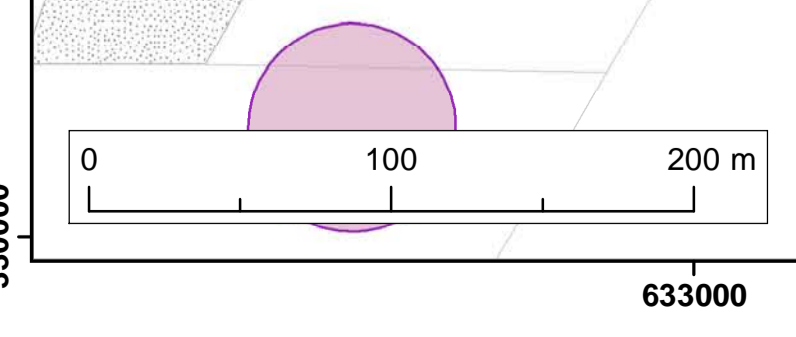
¹ Historic England, 2019.
² NCC, 2018.

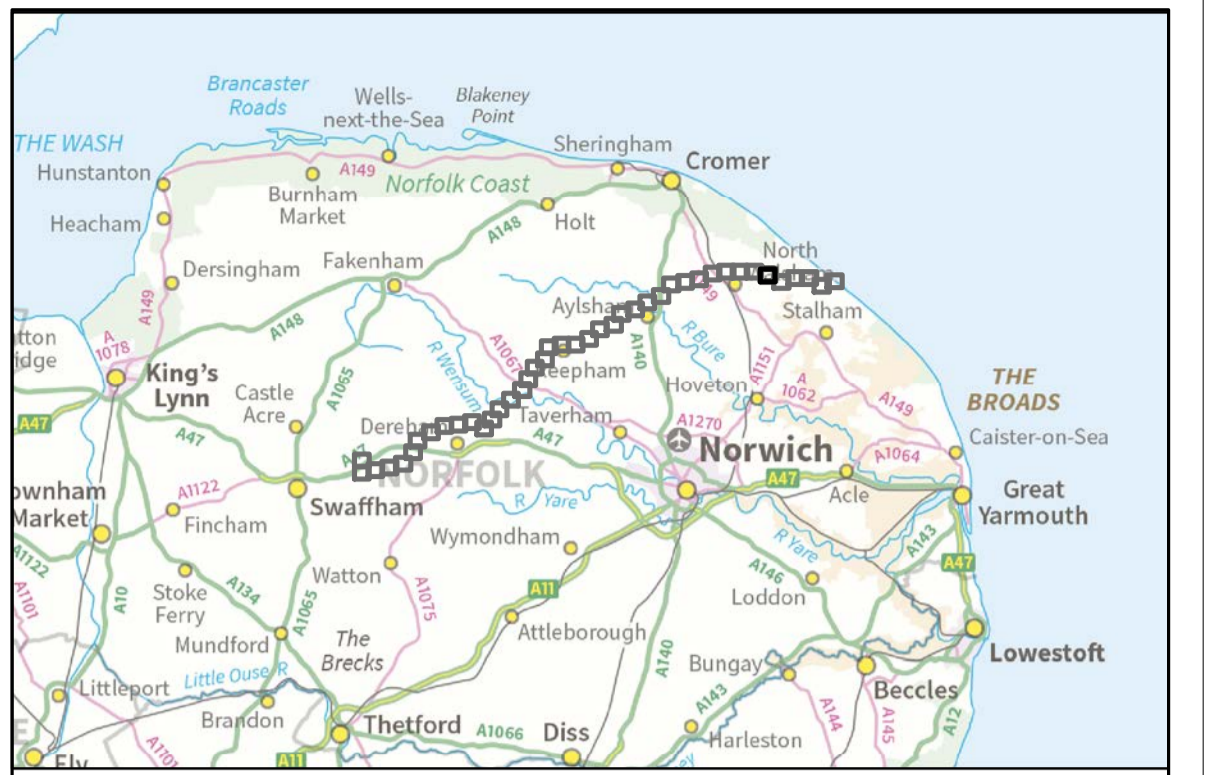
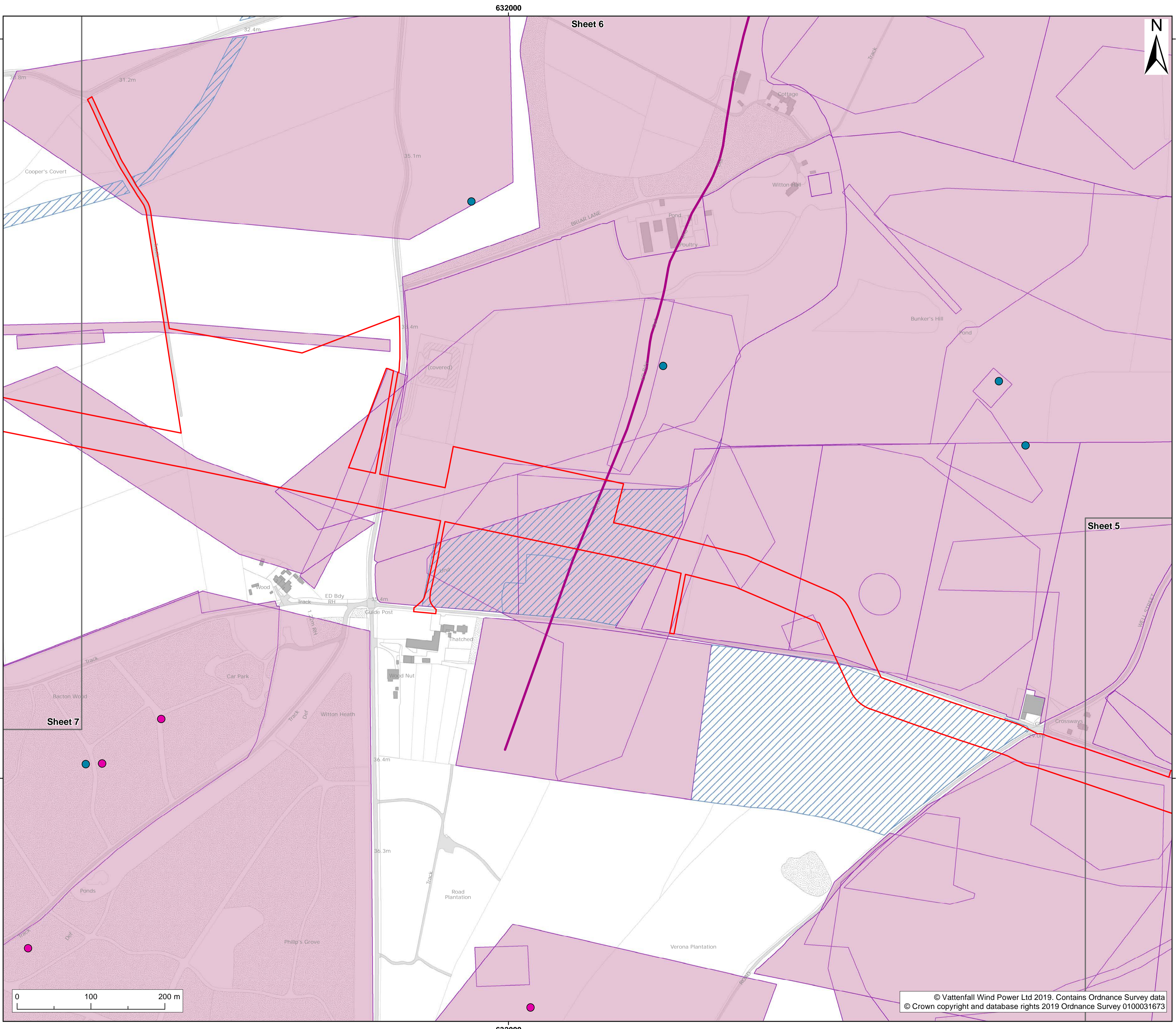
Project: Norfolk Boreas Offshore Wind Farm	Report: Development Consent Order
--	---

Title:
 2.9 Plan of statutory or non-statutory historic or scheduled monument sites/features of the historic environment (onshore) (sheet 5 of 42)

Doc Ref: 2.9	APFP Ref: 5(2)(m)	Drawing No: PB5640-007-000-024			
Revision:	Date:	Drawn:	Checked:	Size:	Scale:
03	01/03/2019	LB	CD	A1	1:2,500
02	15/01/2019	LB	CD	A1	1:2,500

Co-ordinate system: British National Grid **EPSG:** 27700





- Legend:**
- Order limits
 - Sheet boundary
 - Historic environment record (point)²**
 - Monument
 - Find Spot
 - Historic environment record (polygon)²**
 - Monument
 - Find Spot
 - Historic environment record (line)²

¹ Historic England, 2019.
² NCC, 2018.

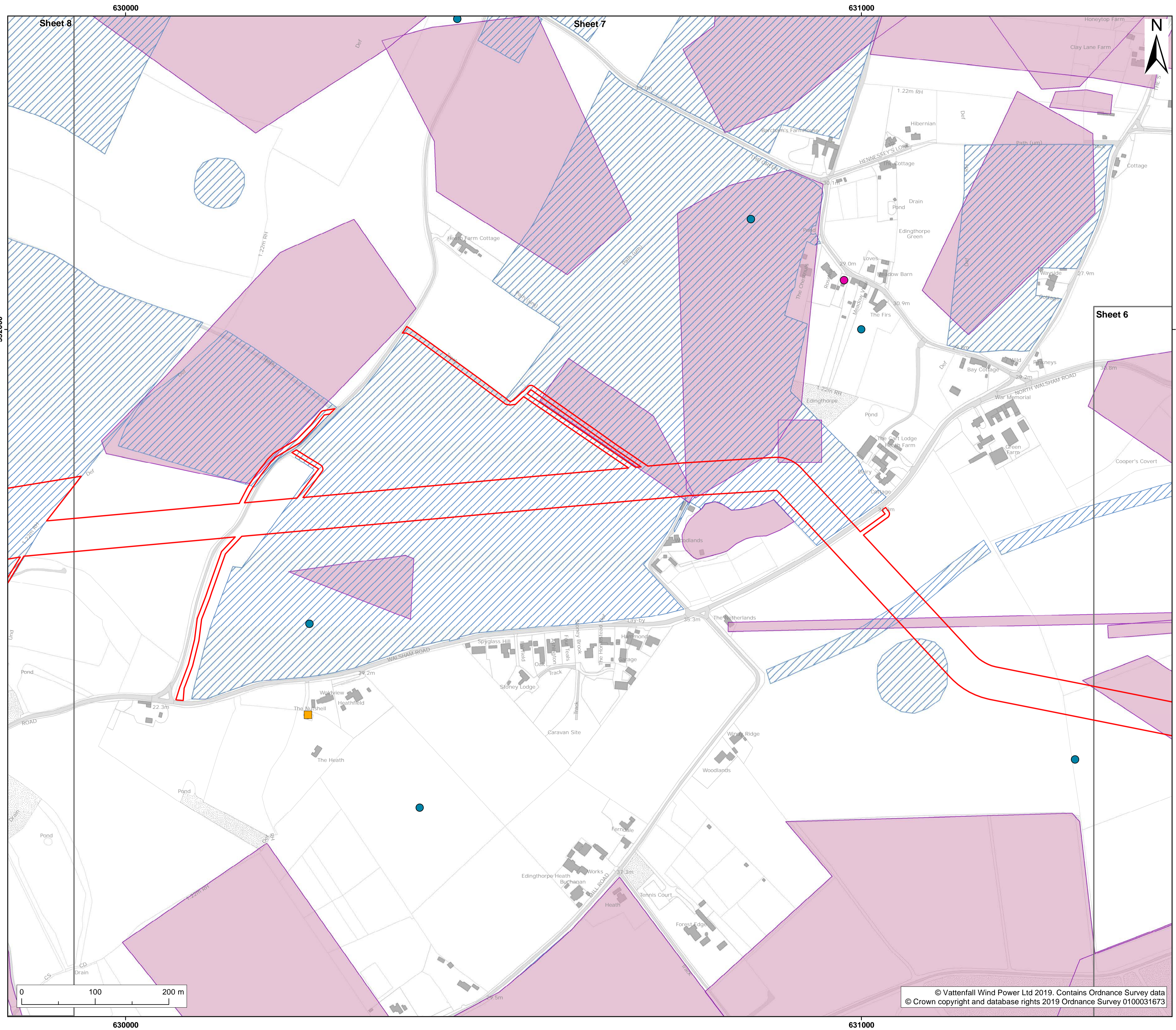
Project: **Norfolk Boreas Offshore Wind Farm** Report: **Development Consent Order**

Title: **2.9 Plan of statutory or non-statutory historic or scheduled monument sites/features of the historic environment (onshore) (sheet 6 of 42)**

Doc Ref: 2.9	APFP Ref: 5(2)(m)	Drawing No: PB5640-007-000-024			
Revision: 03	Date: 01/03/2019	Drawn: LB	Checked: CD	Size: A1	Scale: 1:2,500
	02	15/01/2019	LB	CD	A1 1:2,500

Co-ordinate system: British National Grid EPSG: 27700





- Legend:**
- Order limits
 - Sheet boundary
 - Listed Building¹**
 - Grade II
 - Historic environment record (point)²**
 - Monument
 - Find Spot
 - Historic environment record (polygon)²**
 - Monument
 - Find Spot

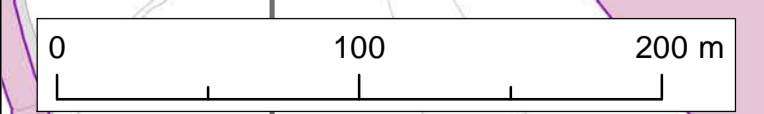
¹ Historic England, 2019.
² NCC, 2018.

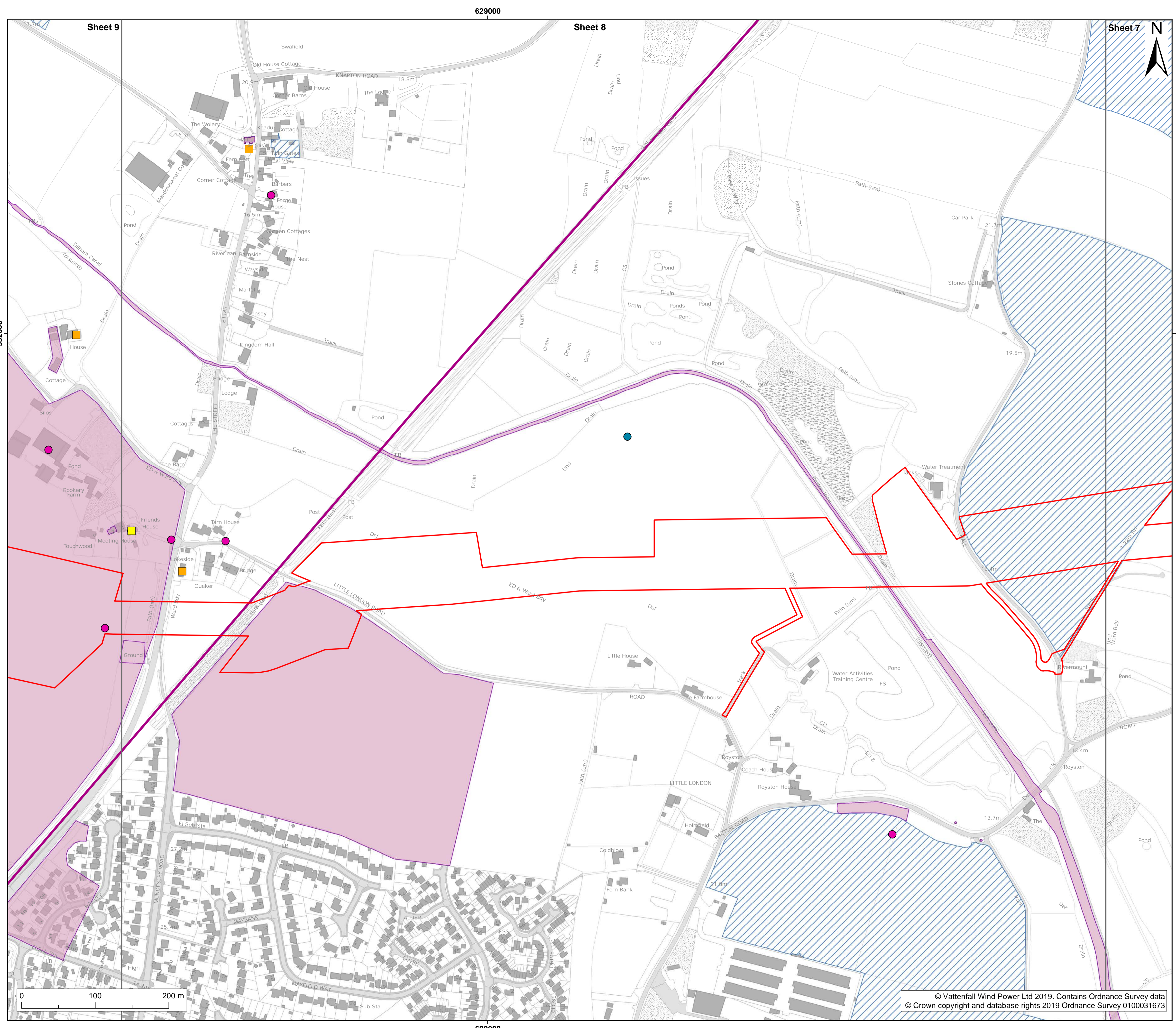
Project: Norfolk Boreas Offshore Wind Farm	Report: Development Consent Order
--	---

Title:
 2.9 Plan of statutory or non-statutory historic or scheduled monument sites/features of the historic environment (onshore) (sheet 7 of 42)

Doc Ref: 2.9	APFP Ref: 5(2)(m)	Drawing No: PB5640-007-000-024			
Revision: 03	Date: 01/03/2019	Drawn: LB	Checked: CD	Size: A1	Scale: 1:2,500
02	15/01/2019	LB	CD	A1	1:2,500

Co-ordinate system: British National Grid **EPSG:** 27700





- Legend:**
- Order limits
 - Sheet boundary
 - Listed Building¹**
 - Grade II
 - Grade II*
 - Historic environment record (point)²**
 - Monument
 - Find Spot
 - Historic environment record (polygon)²**
 - Monument
 - Find Spot
 - Historic environment record (line)²

¹ Historic England, 2019.
² NCC, 2018.

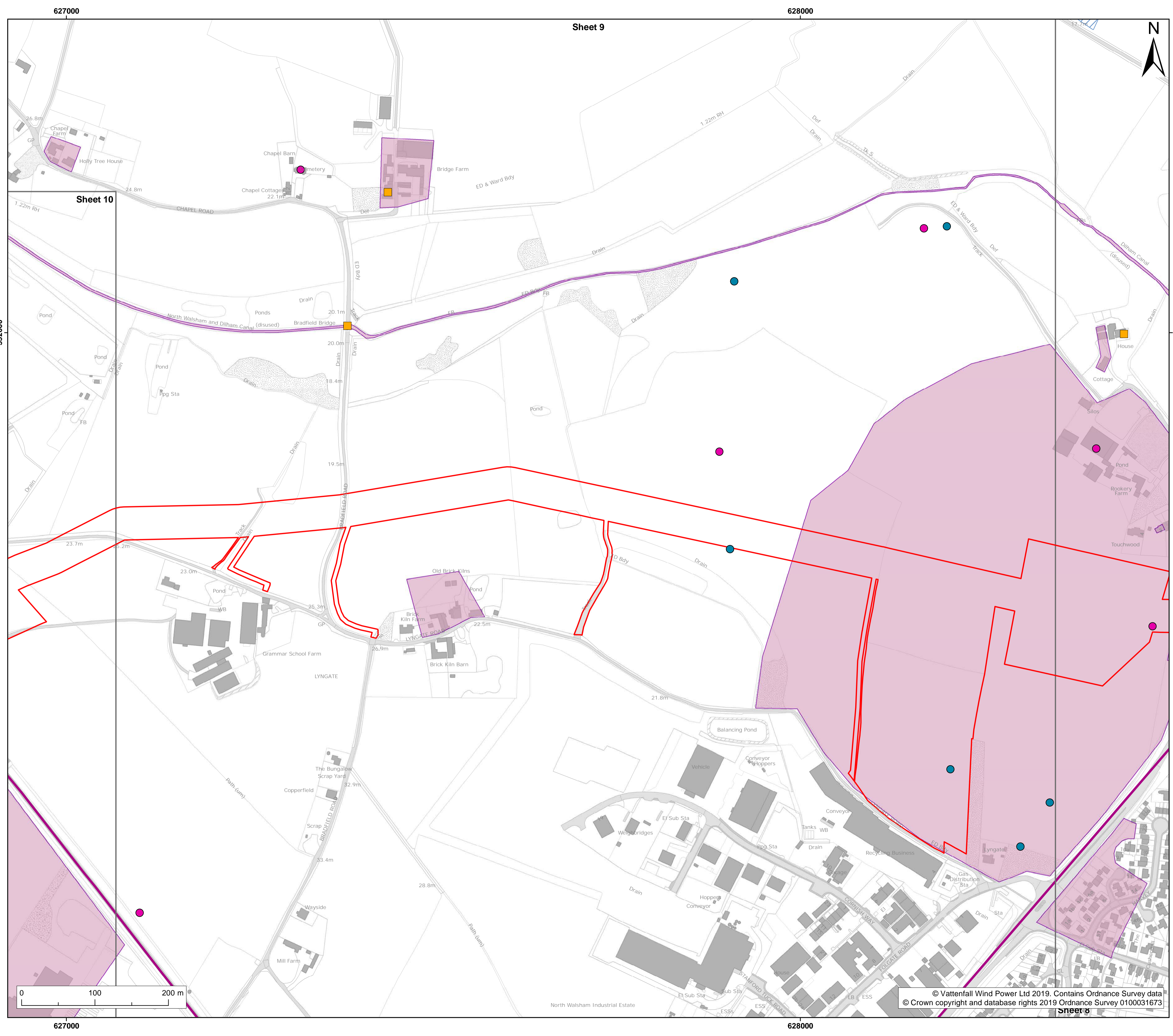
Project: Norfolk Boreas Offshore Wind Farm	Report: Development Consent Order
--	---

Title:
 2.9 Plan of statutory or non-statutory historic or scheduled monument sites/features of the historic environment (onshore) (sheet 8 of 42)

Doc Ref: 2.9	APFP Ref: 5(2)(m)	Drawing No: PB5640-007-000-024			
Revision: 03	Date: 01/03/2019	Drawn: LB	Checked: CD	Size: A1	Scale: 1:2,500
02	15/01/2019	LB	CD	A1	1:2,500

Co-ordinate system: British National Grid **EPSG:** 27700





- Legend:**
- Order limits
 - Sheet boundary
 - Listed Building¹**
 - Grade II
 - Historic environment record (point)²**
 - Monument
 - Find Spot
 - Historic environment record (polygon)²**
 - Monument
 - Find Spot
 - Historic environment record (line)²

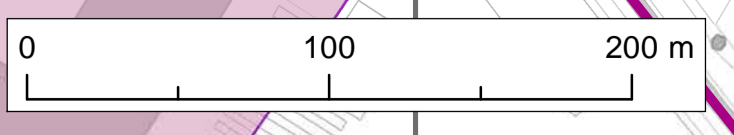
¹ Historic England, 2019.
² NCC, 2018.

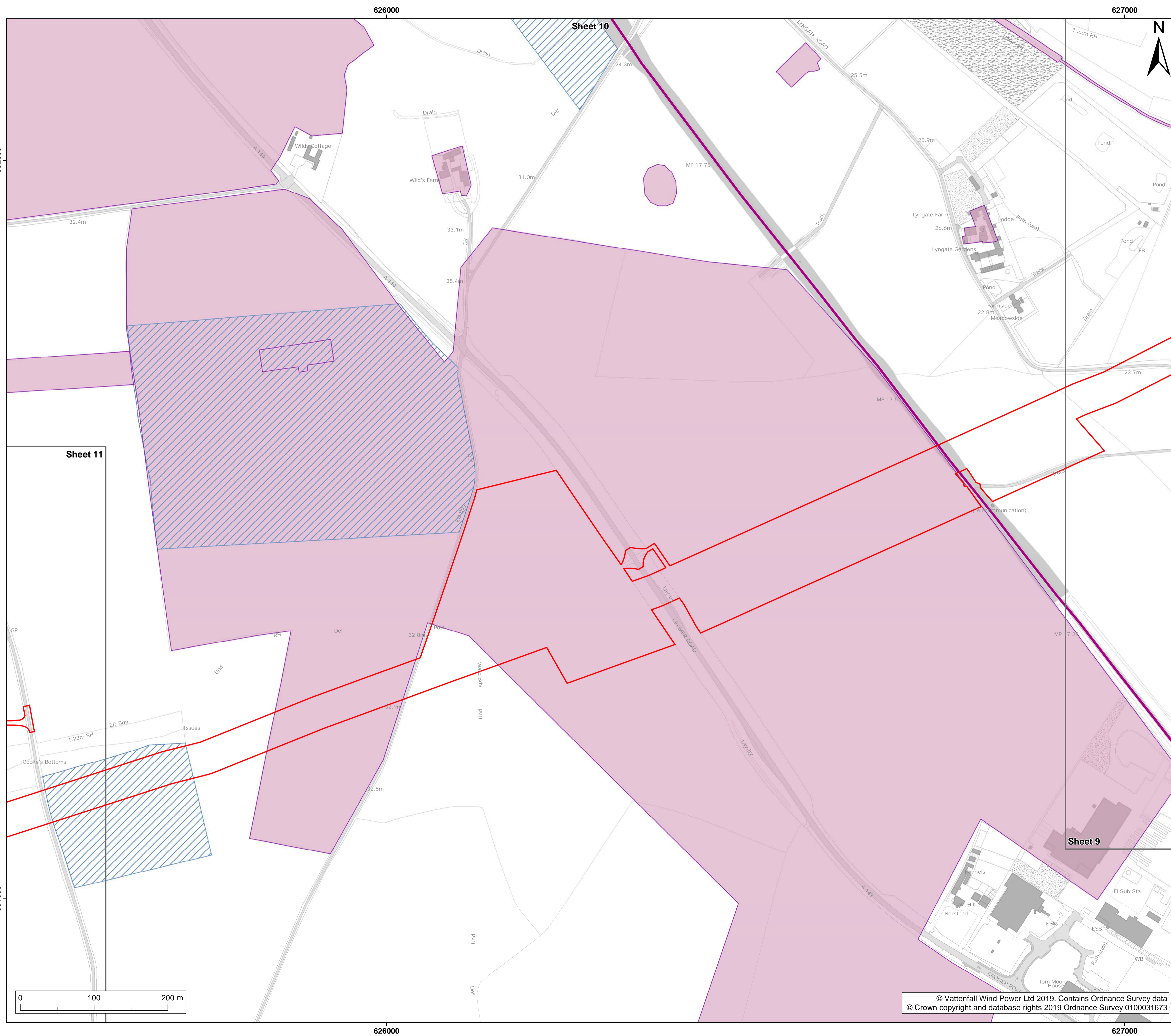
Project: Norfolk Boreas Offshore Wind Farm
Report: Development Consent Order

Title:
 2.9 Plan of statutory or non-statutory historic or scheduled monument sites/features of the historic environment (onshore) (sheet 9 of 42)

Doc Ref: 2.9	APFP Ref: 5(2)(m)	Drawing No: PB5640-007-000-024			
Revision: 03	Date: 01/03/2019	Drawn: LB	Checked: CD	Size: A1	Scale: 1:2,500
	02	15/01/2019	LB	CD	A1 1:2,500

Co-ordinate system: British National Grid **EPSG:** 27700





- Legend:**
- Order limits
 - Sheet boundary
 - Historic environment record (polygon)²**
 - Monument
 - Find Spot
 - Historic environment record (line)²

¹ Historic England, 2019.
² NCC, 2018.

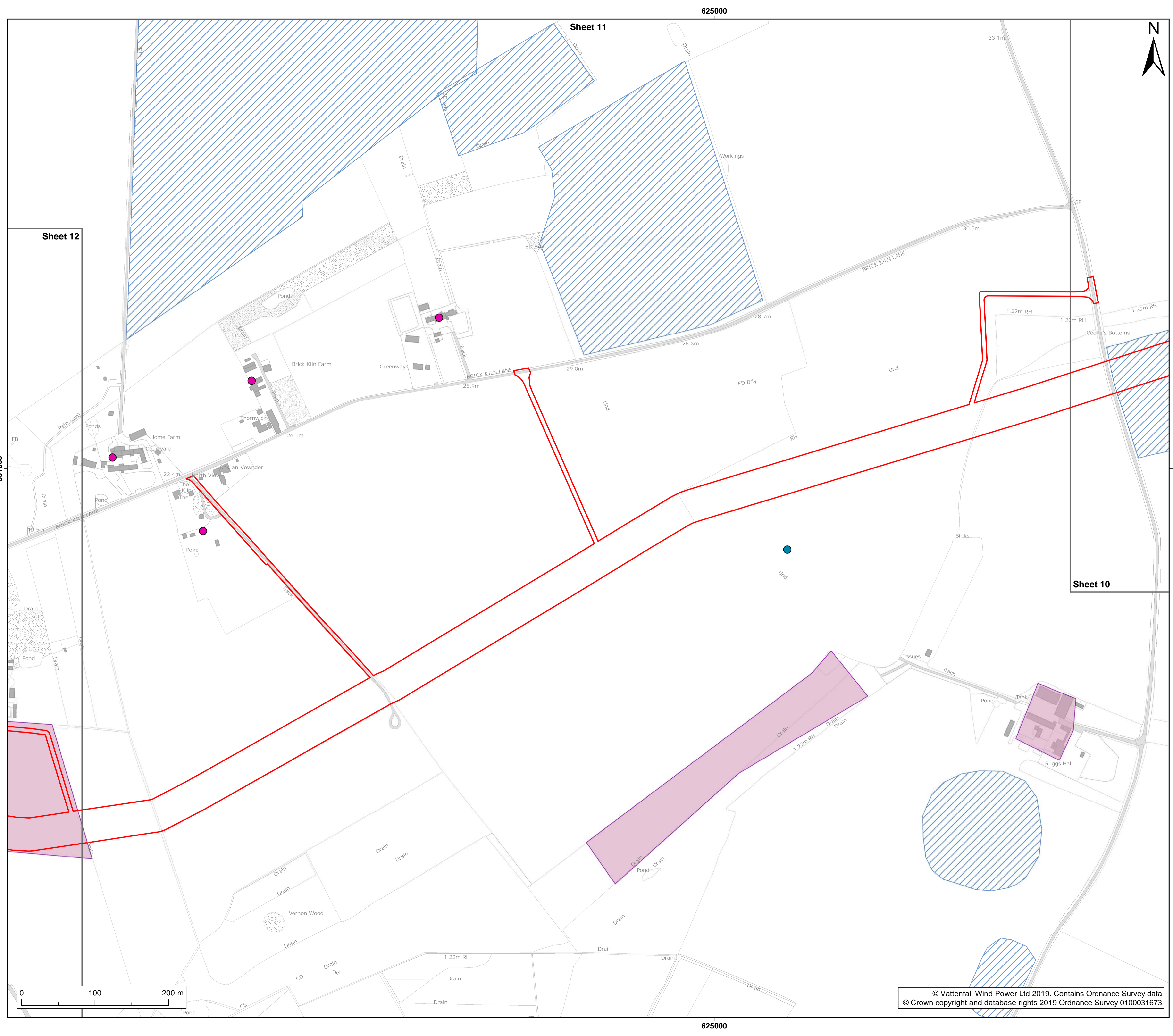
Project: **Norfolk Boreas Offshore Wind Farm** Report: **Development Consent Order**

Title: **2.9 Plan of statutory or non-statutory historic or scheduled monument sites/features of the historic environment (onshore) (sheet 10 of 42)**

Doc Ref: 2.9	APFP Ref: 5(2)(m)	Drawing No: PB5640-007-000-024			
Revision: 03	Date: 01/03/2019	Drawn: LB	Checked: CD	Size: A1	Scale: 1:2,500
02	15/01/2019	LB	CD	A1	1:2,500

Co-ordinate system: British National Grid EPSG: 27700





- Legend:**
- Order limits
 - Sheet boundary
 - Historic environment record (point)²**
 - Monument
 - Find Spot
 - Historic environment record (polygon)²**
 - Monument
 - Find Spot

¹ Historic England, 2019.
² NCC, 2018.

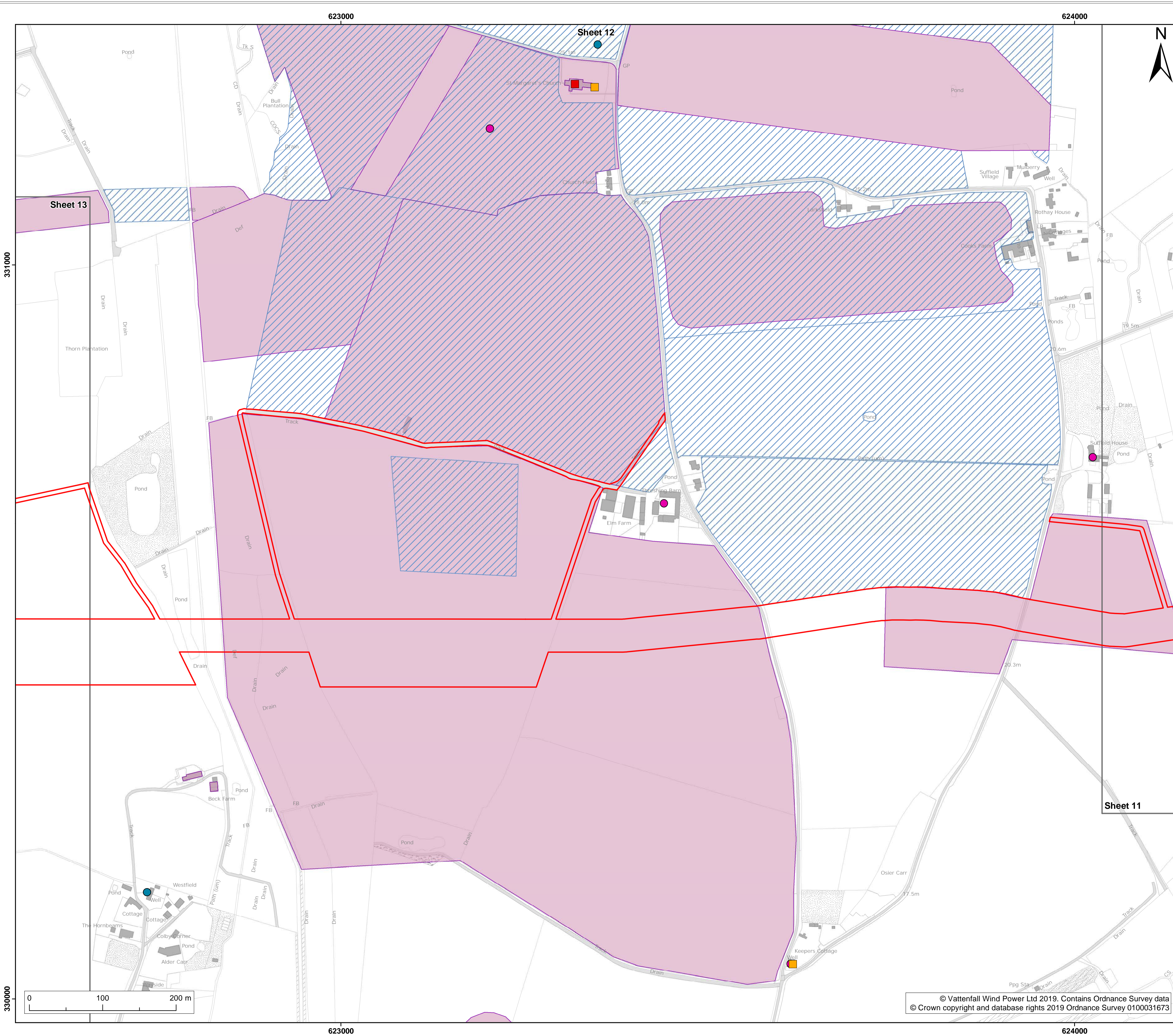
Project: **Norfolk Boreas Offshore Wind Farm** Report: **Development Consent Order**

Title: **2.9 Plan of statutory or non-statutory historic or scheduled monument sites/features of the historic environment (onshore) (sheet 11 of 42)**

Doc Ref: 2.9	APFP Ref: 5(2)(m)	Drawing No: PB5640-007-000-024			
Revision: 03	Date: 01/03/2019	Drawn: LB	Checked: CD	Size: A1	Scale: 1:2,500
02	15/01/2019	LB	CD	A1	1:2,500

Co-ordinate system: British National Grid EPSG: 27700





- Legend:**
- Order limits
 - Sheet boundary
 - Listed Building¹**
 - Grade I
 - Grade II
 - Historic environment record (point)²**
 - Monument
 - Find Spot
 - Historic environment record (polygon)²**
 - Monument
 - Find Spot

¹ Historic England, 2019.
² NCC, 2018.

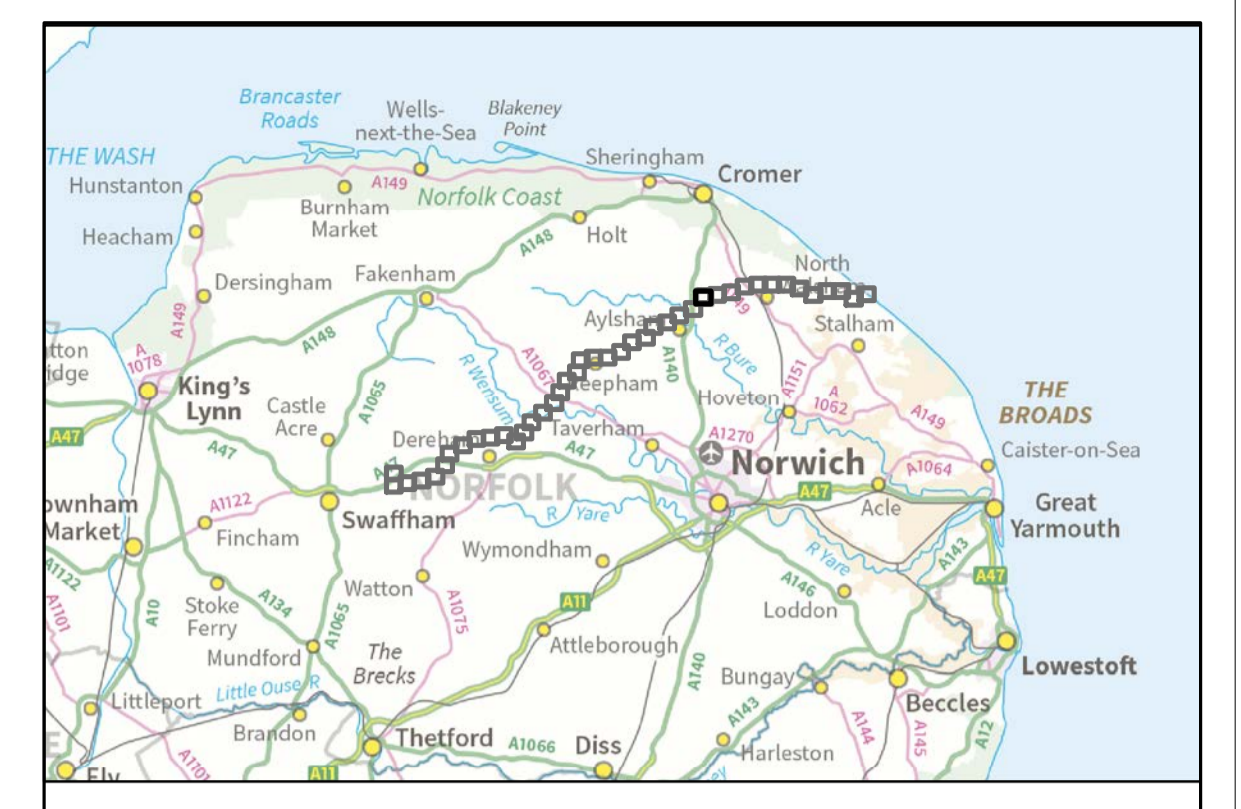
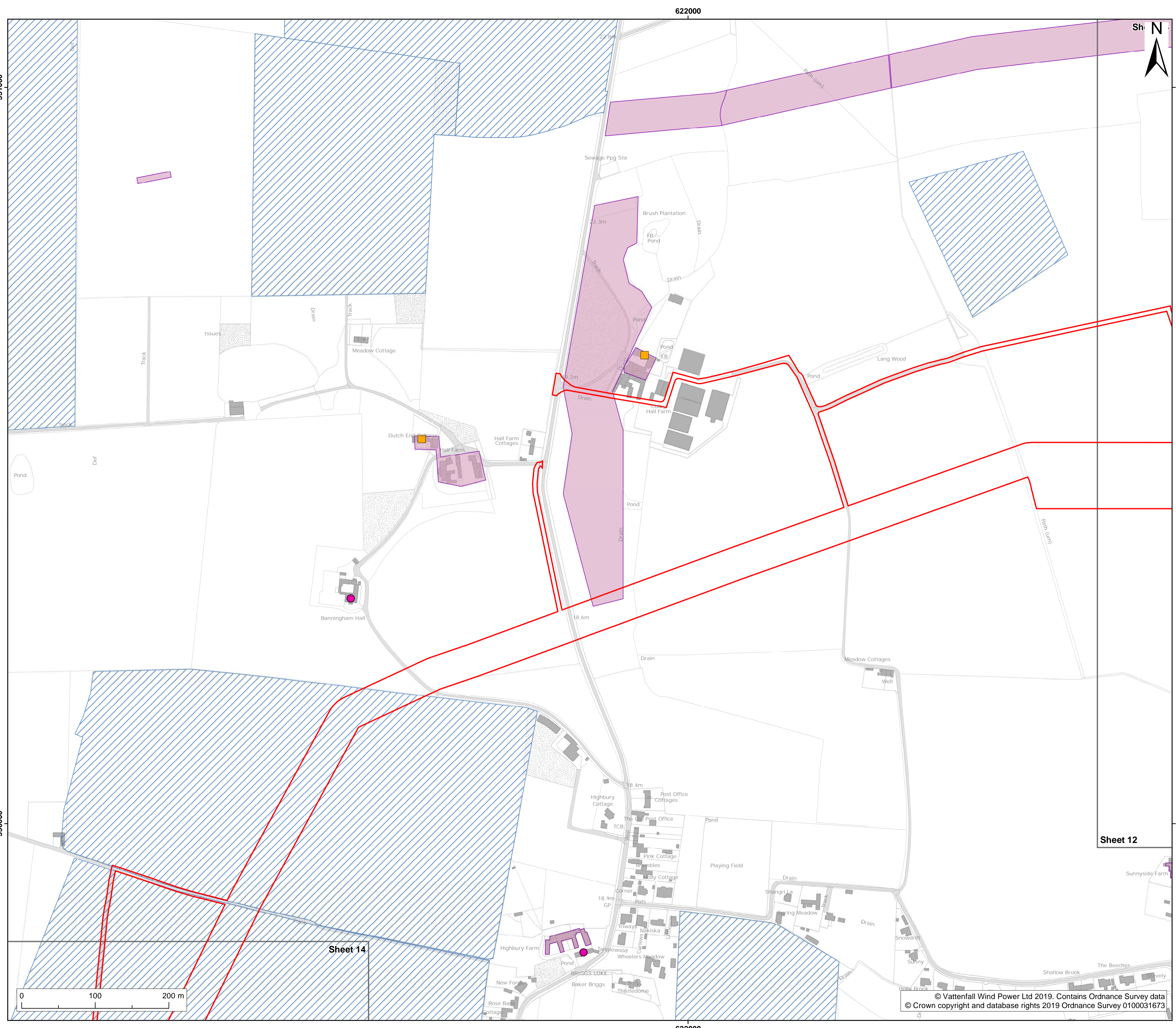
Project: **Norfolk Boreas Offshore Wind Farm** Report: **Development Consent Order**

Title: **2.9 Plan of statutory or non-statutory historic or scheduled monument sites/features of the historic environment (onshore) (sheet 12 of 42)**

Doc Ref: 2.9	APFP Ref: 5(2)(m)	Drawing No: PB5640-007-000-024			
Revision: 03	Date: 01/03/2019	Drawn: LB	Checked: CD	Size: A1	Scale: 1:2,500
02	15/01/2019	LB	CD	A1	1:2,500

Co-ordinate system: British National Grid EPSG: 27700





- Legend:**
- Order limits
 - Sheet boundary
 - Listed Building¹**
 - Grade II
 - Historic environment record (point)²**
 - Monument
 - Historic environment record (polygon)²**
 - Monument
 - Find Spot

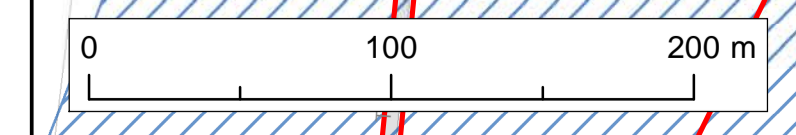
¹ Historic England, 2019.
² NCC, 2018.

Project: **Norfolk Boreas Offshore Wind Farm** Report: **Development Consent Order**

Title: **2.9 Plan of statutory or non-statutory historic or scheduled monument sites/features of the historic environment (onshore) (sheet 13 of 42)**

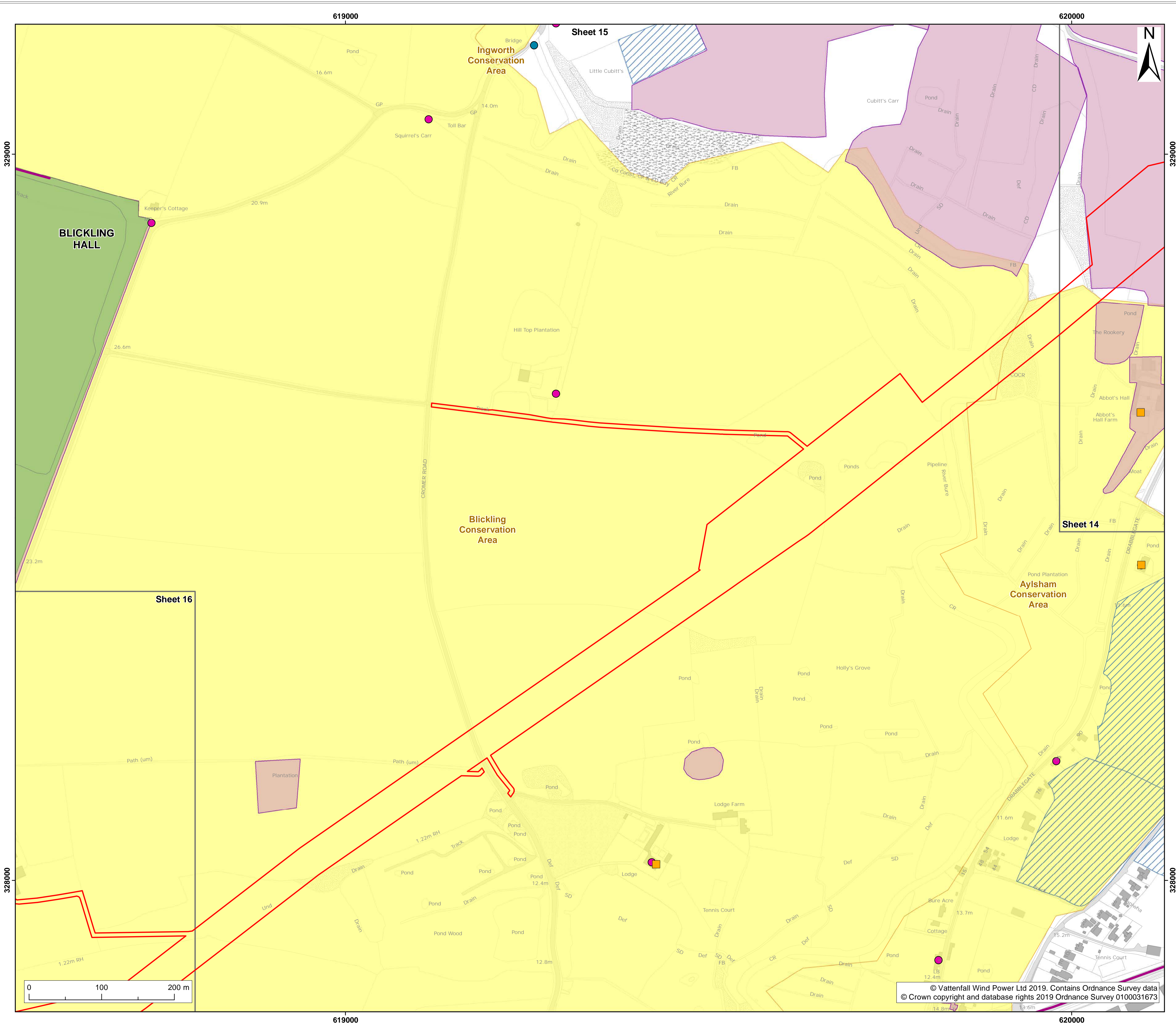
Doc Ref: 2.9	APFP Ref: 5(2)(m)	Drawing No: PB5640-007-000-024			
Revision: 03	Date: 01/03/2019	Drawn: LB	Checked: CD	Size: A1	Scale: 1:2,500
02	15/01/2019	LB	CD	A1	1:2,500

Co-ordinate system: **British National Grid** EPSG: **27700**



Sheet 14

Sheet 12



- Legend:**
- Order limits
 - Sheet boundary
 - Registered Parks & Gardens¹
 - Conservation area
- Listed Building¹**
- Grade II
- Historic environment record (point)²**
- Monument
 - Find Spot
- Historic environment record (polygon)²**
- Monument
 - Find Spot
- Historic environment record (line)²**
-


¹ Historic England, 2019.
² NCC, 2018.

Project: Norfolk Boreas Offshore Wind Farm	Report: Development Consent Order
--	---

Title:
 2.9 Plan of statutory or non-statutory historic or scheduled monument sites/features of the historic environment (onshore) (sheet 15 of 42)

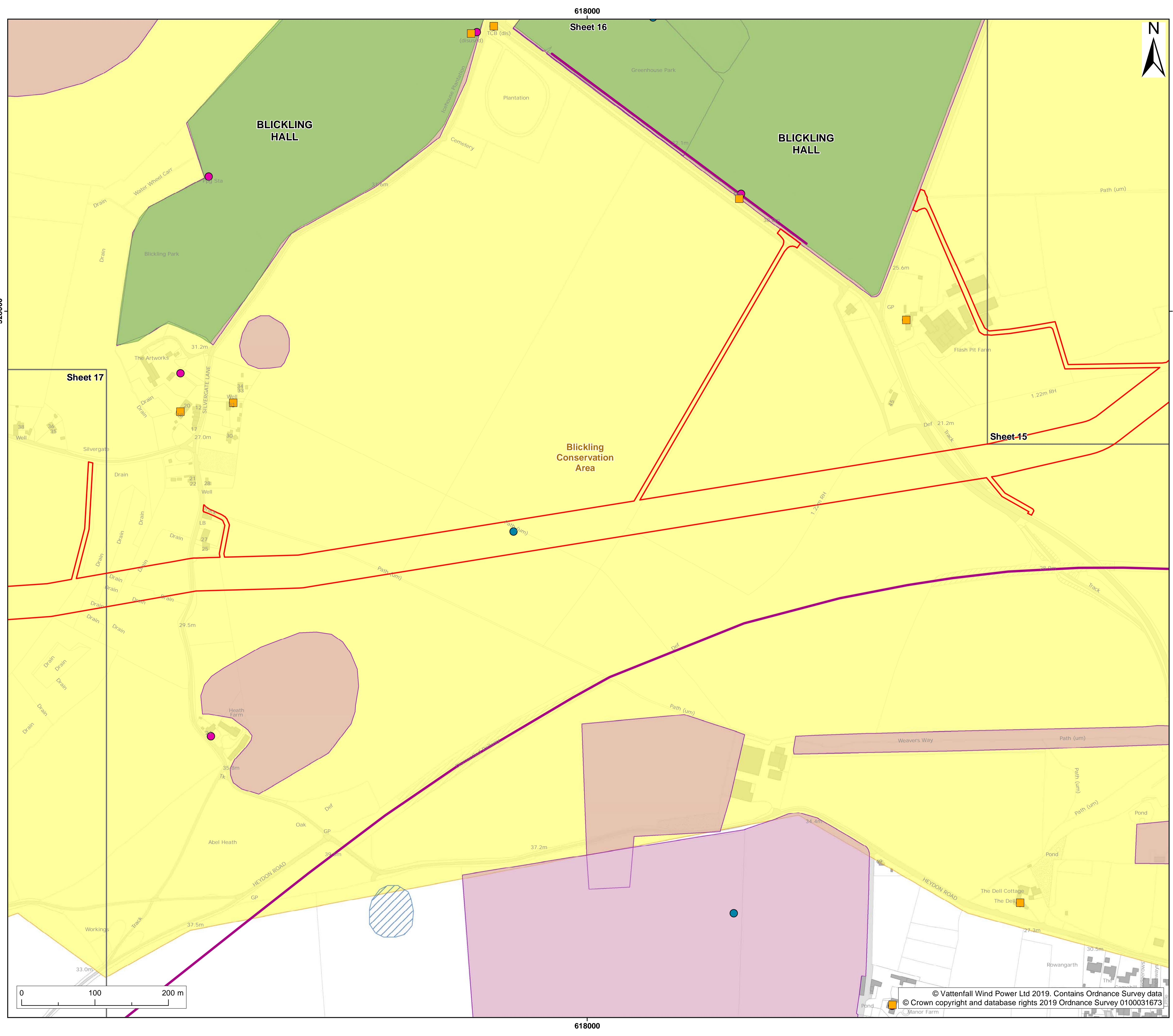
Doc Ref: 2.9	APFP Ref: 5(2)(m)	Drawing No: PB5640-007-000-024			
Revision: 03	Date: 01/03/2019	Drawn: LB	Checked: CD	Size: A1	Scale: 1:2,500
02	15/01/2019	LB	CD	A1	1:2,500

Co-ordinate system: British National Grid **EPSG:** 27700



© Vattenfall Wind Power Ltd 2019. Contains Ordnance Survey data
 © Crown copyright and database rights 2019 Ordnance Survey 0100031673





- Legend:**
- Order limits
 - Sheet boundary
 - Registered Parks & Gardens¹
 - Conservation area
- Listed Building¹**
- Grade II
- Historic environment record (point)²**
- Monument
 - Find Spot
- Historic environment record (polygon)²**
- Monument
 - Find Spot
 - Historic environment record (line)²

¹ Historic England, 2019.
² NCC, 2018.

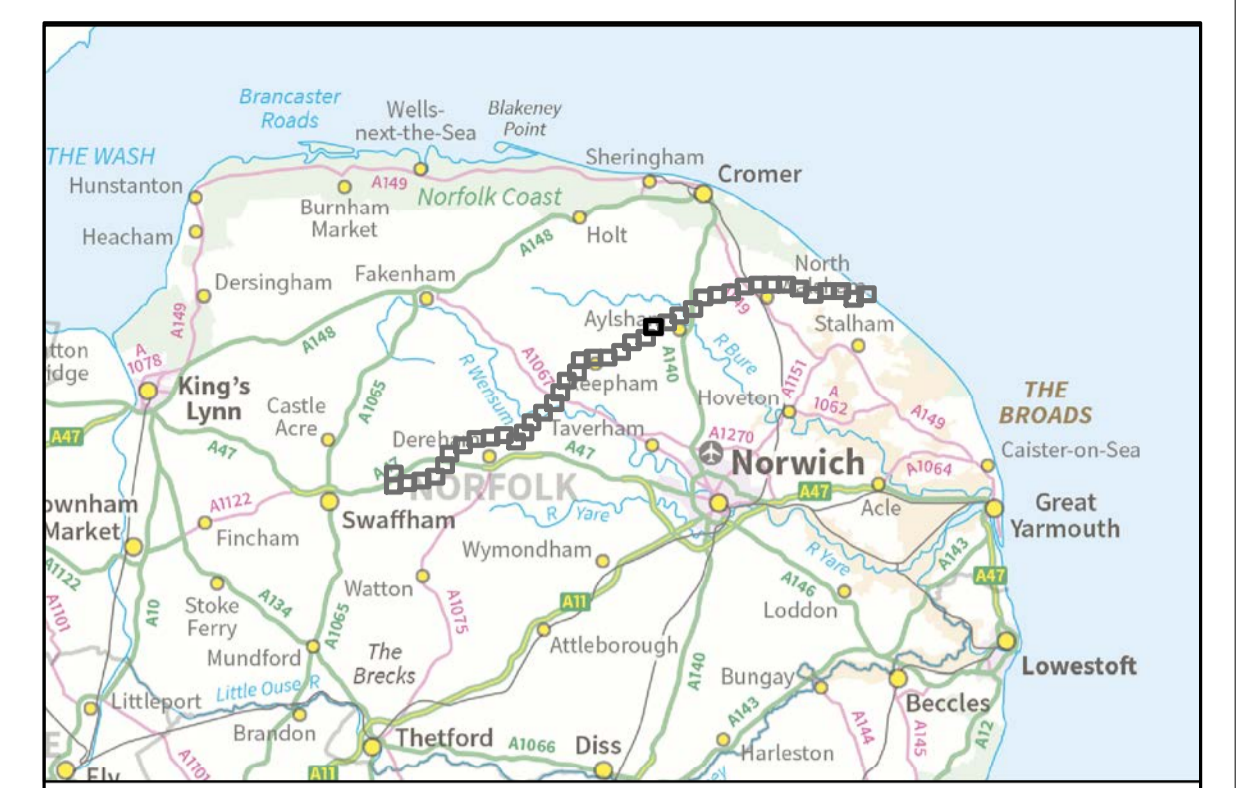
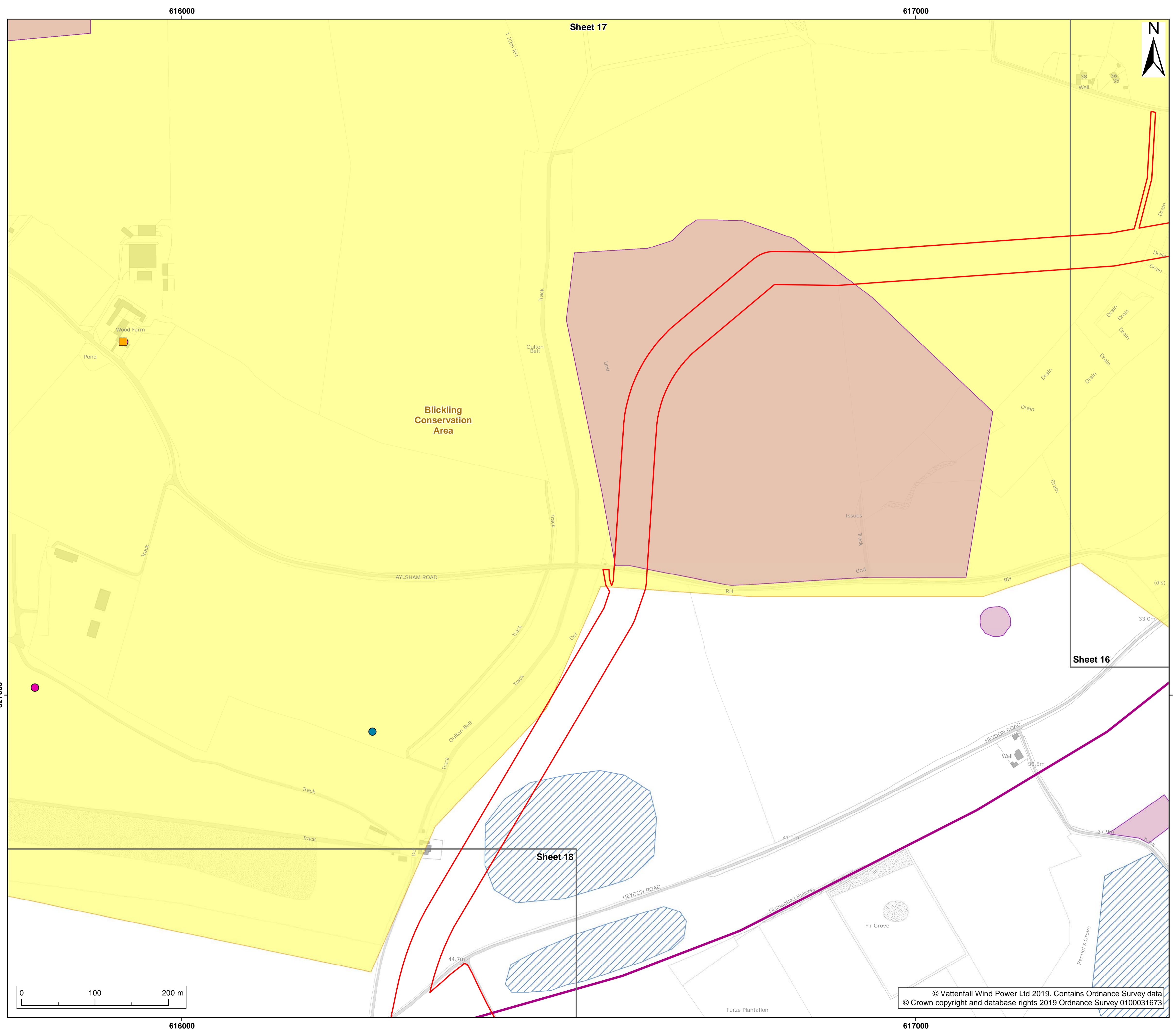
Project: **Norfolk Boreas Offshore Wind Farm** Report: **Development Consent Order**

Title: **2.9 Plan of statutory or non-statutory historic or scheduled monument sites/features of the historic environment (onshore) (sheet 16 of 42)**

Doc Ref: 2.9	APFP Ref: 5(2)(m)	Drawing No: PB5640-007-000-024			
Revision: 03	Date: 01/03/2019	Drawn: LB	Checked: CD	Size: A1	Scale: 1:2,500
02	15/01/2019	LB	CD	A1	1:2,500

Co-ordinate system: British National Grid EPSG: 27700





- Legend:**
- Order limits
 - Sheet boundary
 - Conservation area
- Listed Building¹**
- Grade II
- Historic environment record (point)²**
- Monument
 - Find Spot
- Historic environment record (polygon)²**
- Monument
 - Find Spot
 - Historic environment record (line)²

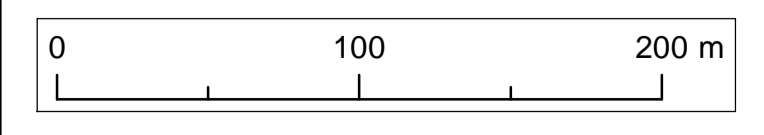
¹ Historic England, 2019.
² NCC, 2018.

Project: **Norfolk Boreas Offshore Wind Farm** Report: **Development Consent Order**

Title: **2.9 Plan of statutory or non-statutory historic or scheduled monument sites/features of the historic environment (onshore) (sheet 17 of 42)**

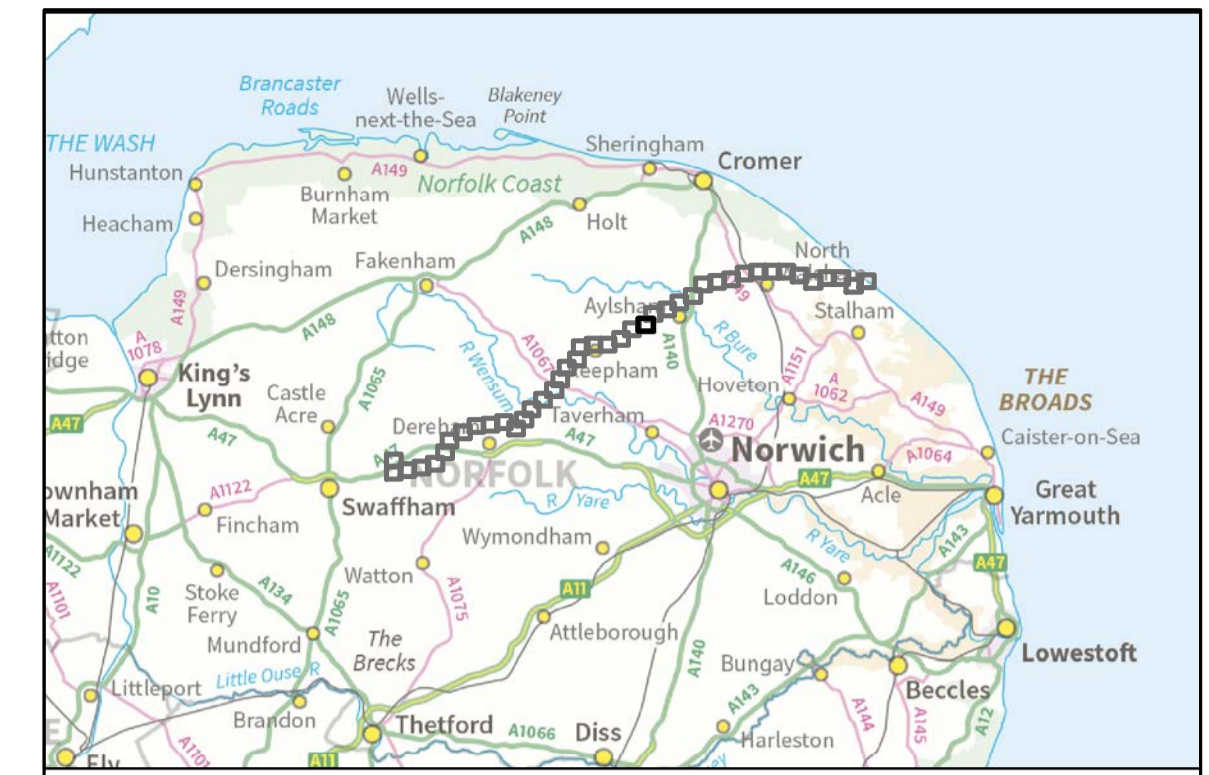
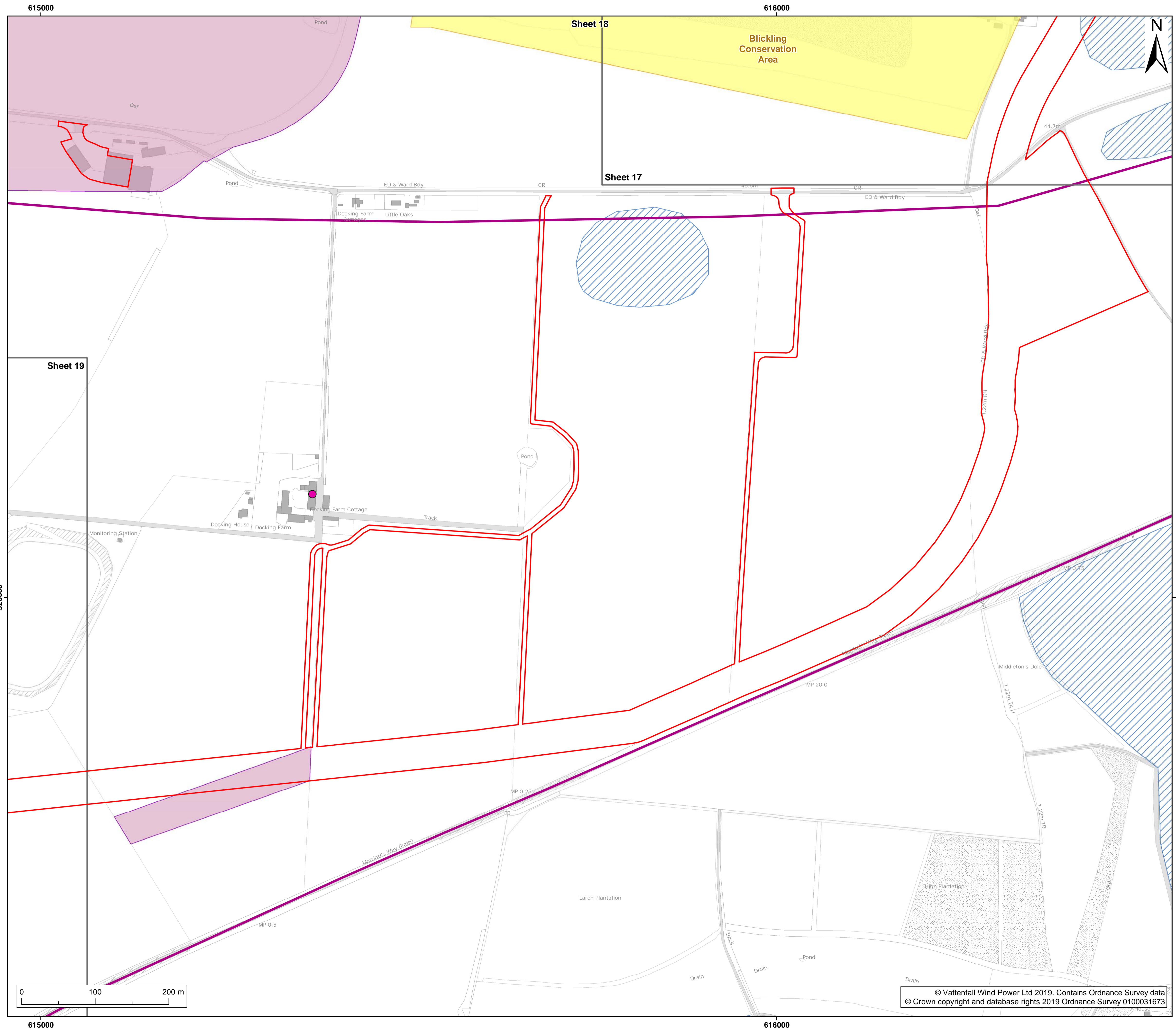
Doc Ref: 2.9	APFP Ref: 5(2)(m)	Drawing No: PB5640-007-000-024			
Revision: 03	Date: 01/03/2019	Drawn: LB	Checked: CD	Size: A1	Scale: 1:2,500
02	15/01/2019	LB	CD	A1	1:2,500

Co-ordinate system: British National Grid EPSG: 27700



© Vattenfall Wind Power Ltd 2019. Contains Ordnance Survey data © Crown copyright and database rights 2019 Ordnance Survey 0100031673





- Legend:**
- Order limits
 - Sheet boundary
 - Conservation area
 - Historic environment record (point)²**
 - Monument
 - Historic environment record (polygon)²**
 - Monument
 - Find Spot
 - Historic environment record (line)²

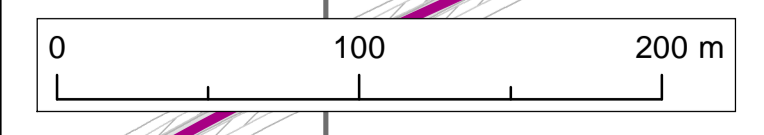
¹ Historic England, 2019.
² NCC, 2018.

Project: **Norfolk Boreas Offshore Wind Farm** Report: **Development Consent Order**

Title: **2.9 Plan of statutory or non-statutory historic or scheduled monument sites/features of the historic environment (onshore) (sheet 18 of 42)**

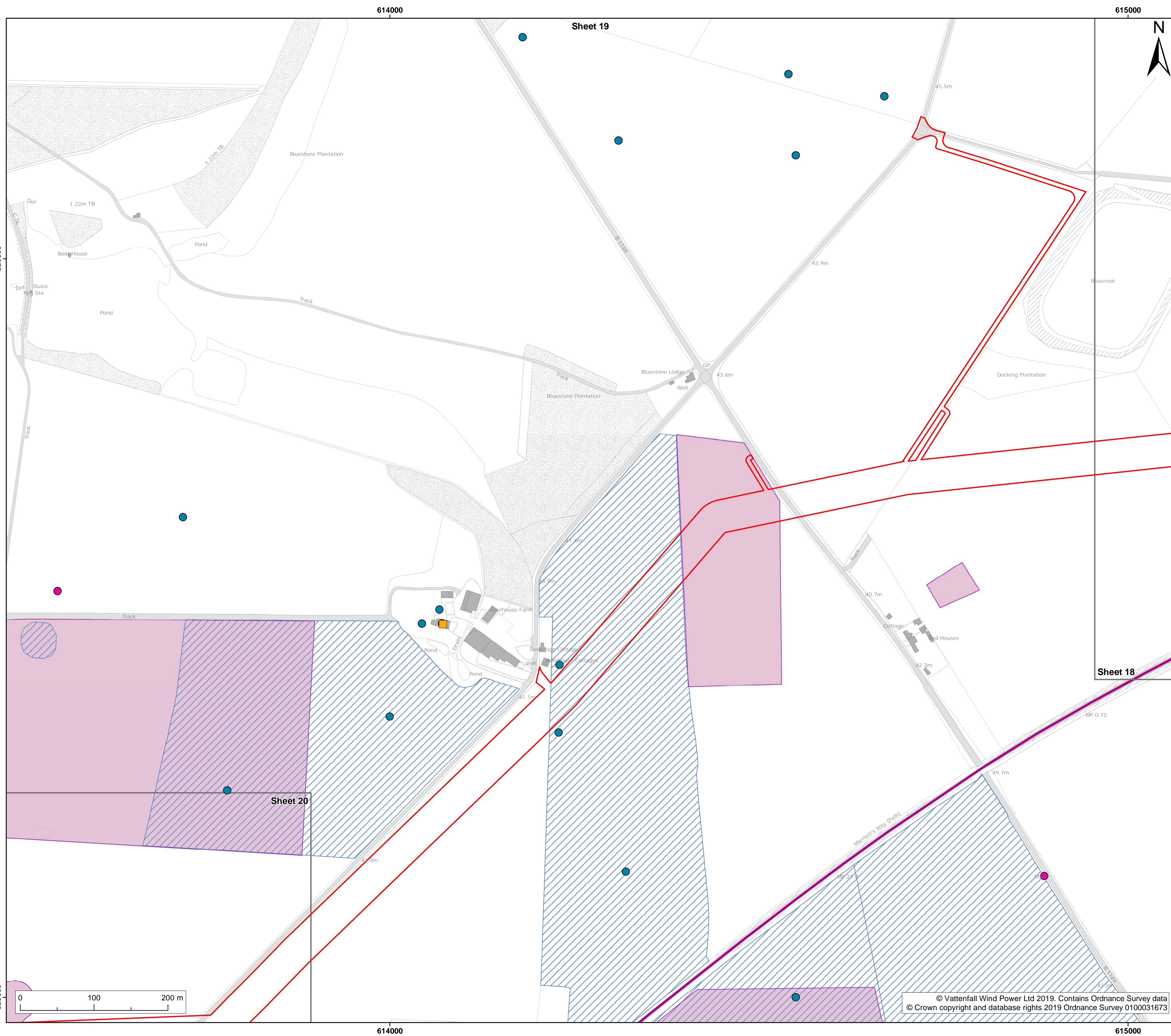
Doc Ref: 2.9	APFP Ref: 5(2)(m)	Drawing No: PB5640-007-000-024			
Revision: 03	Date: 01/03/2019	Drawn: LB	Checked: CD	Size: A1	Scale: 1:2,500
02	15/01/2019	LB	CD	A1	1:2,500

Co-ordinate system: British National Grid EPSG: 27700



© Vattenfall Wind Power Ltd 2019. Contains Ordnance Survey data
 © Crown copyright and database rights 2019 Ordnance Survey 0100031673





- Legend:**
- Order limits
 - Sheet boundary
 - Listed Building¹**
 - Grade II
 - Historic environment record (point)²**
 - Monument
 - Find Spot
 - Historic environment record (polygon)²**
 - Monument
 - Find Spot
 - Historic environment record (line)²

¹ Historic England, 2019.
² NCC, 2018.

Project: **Norfolk Boreas Offshore Wind Farm** Report: **Development Consent Order**

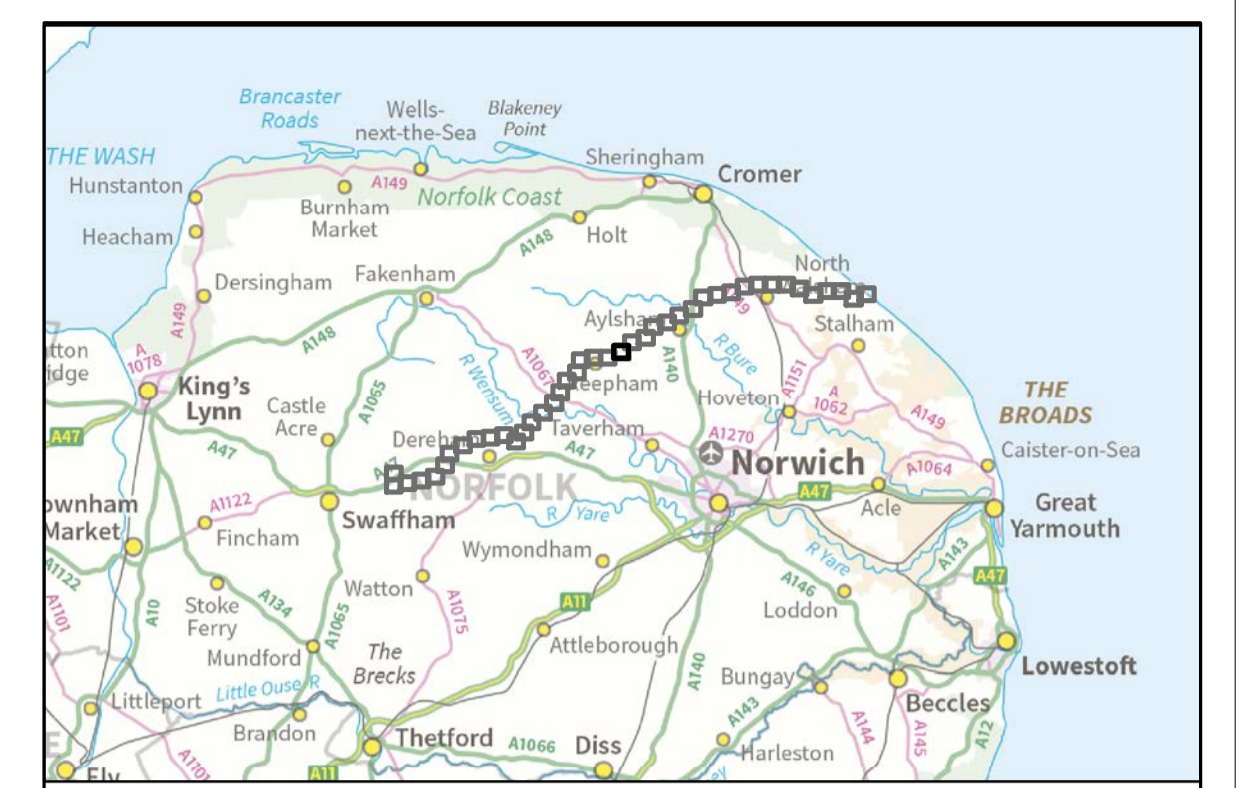
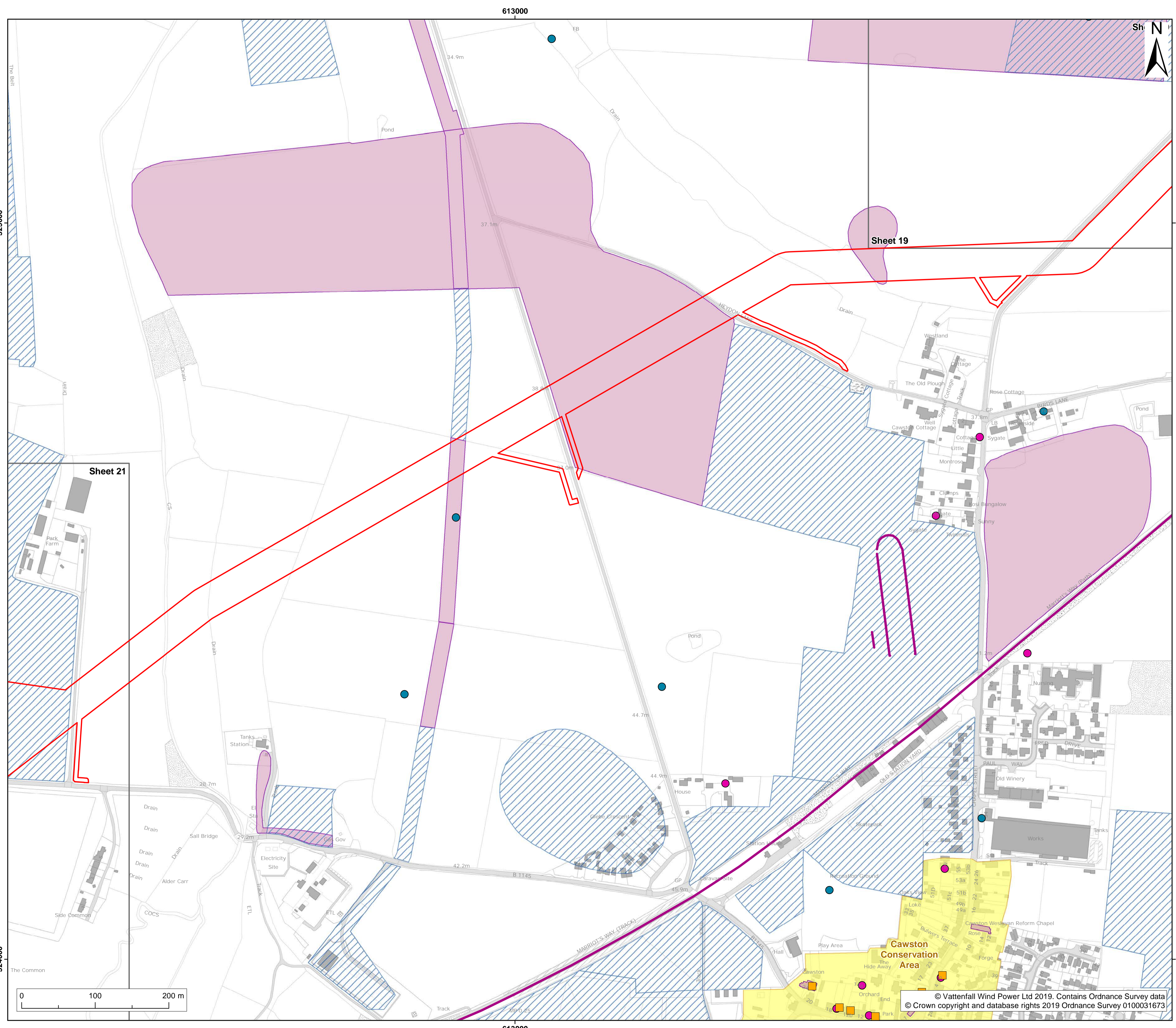
Title: **2.9 Plan of statutory or non-statutory historic or scheduled monument sites/features of the historic environment (onshore) (sheet 19 of 42)**

Doc Ref: 2.9	APFP Ref: 5(2)(m)	Drawing No: PB5640-007-000-024			
Revision: 03	Date: 01/03/2019	Drawn: LB	Checked: CD	Size: A1	Scale: 1:2,500
02	15/01/2019	LB	CD	A1	1:2,500

Co-ordinate system: British National Grid EPSG: 27700



© Vattenfall Wind Power Ltd 2019. Contains Ordnance Survey data © Crown copyright and database rights 2019 Ordnance Survey 0100031673



- Legend:**
- Order limits
 - Sheet boundary
 - Conservation area
 - Listed Building¹**
 - Grade II
 - Historic environment record (point)²**
 - Monument
 - Find Spot
 - Historic environment record (polygon)²**
 - Monument
 - Find Spot
 - Historic environment record (line)²

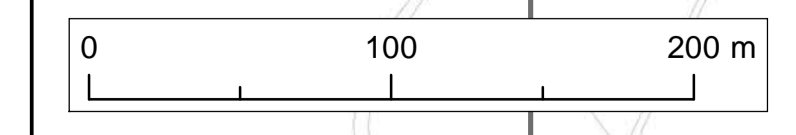
¹ Historic England, 2019.
² NCC, 2018.

Project: **Norfolk Boreas Offshore Wind Farm** Report: **Development Consent Order**

Title: **2.9 Plan of statutory or non-statutory historic or scheduled monument sites/features of the historic environment (onshore) (sheet 20 of 42)**

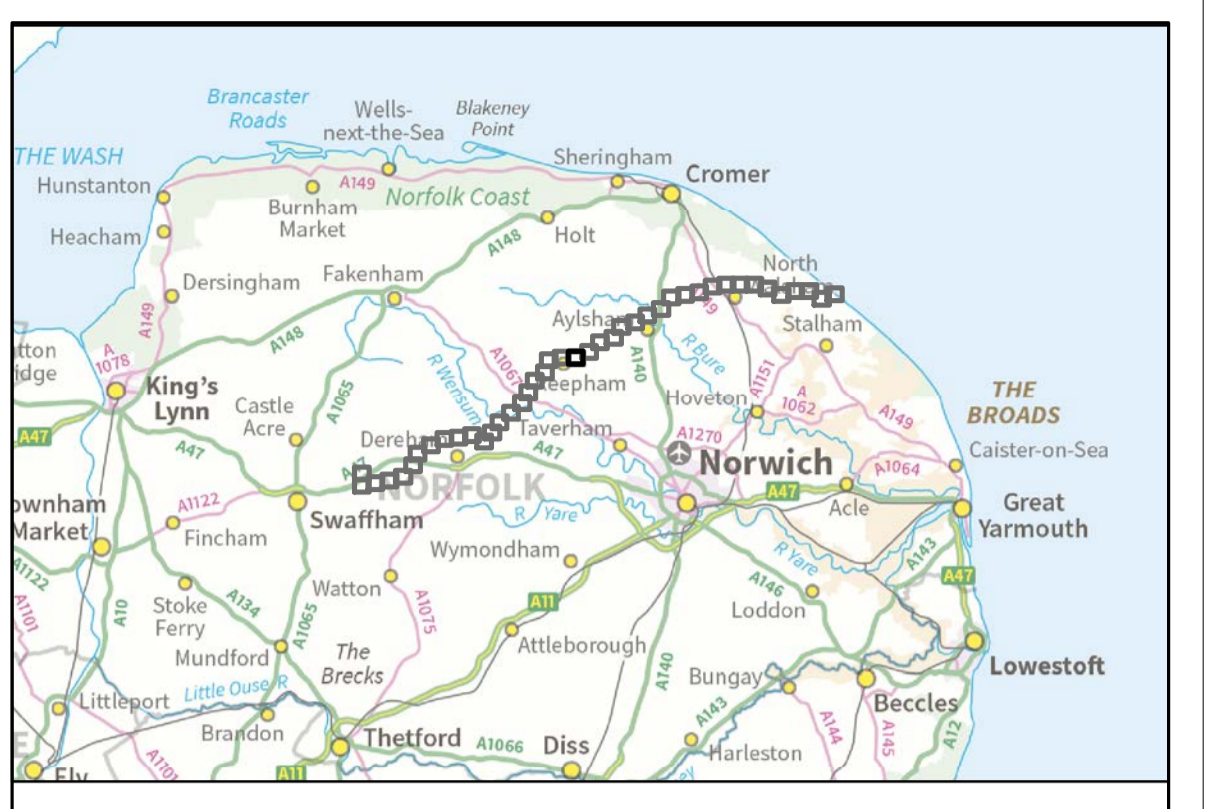
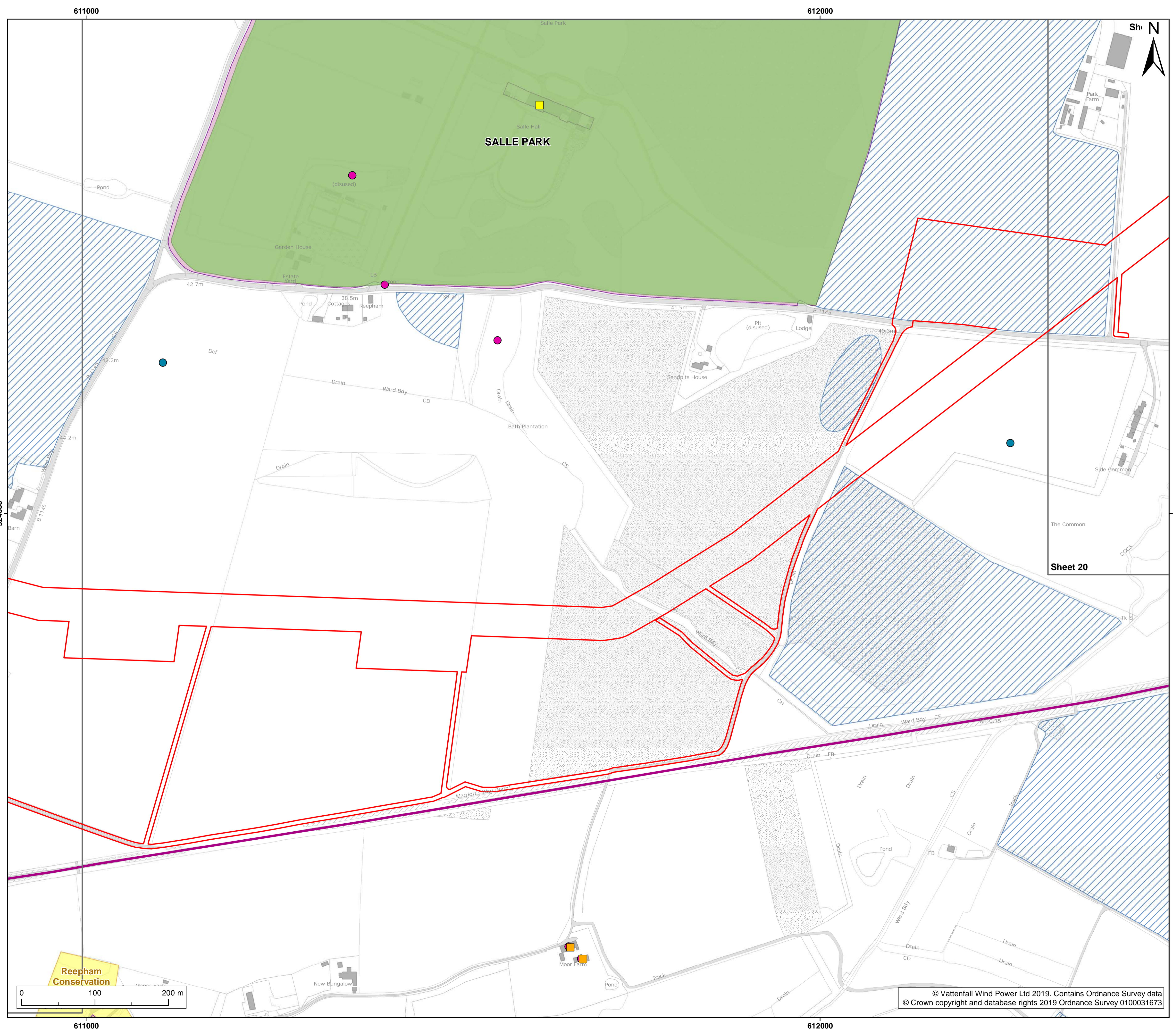
Doc Ref: 2.9	APFP Ref: 5(2)(m)	Drawing No: PB5640-007-000-024			
Revision: 03	Date: 01/03/2019	Drawn: LB	Checked: CD	Size: A1	Scale: 1:2,500
Revision: 02	Date: 15/01/2019	Drawn: LB	Checked: CD	Size: A1	Scale: 1:2,500

Co-ordinate system: British National Grid EPSG: 27700



© Vattenfall Wind Power Ltd 2019. Contains Ordnance Survey data © Crown copyright and database rights 2019 Ordnance Survey 0100031673





- Legend:**
- Order limits
 - Sheet boundary
 - Registered Parks & Gardens¹
 - Conservation area
- Listed Building¹**
- Grade II
 - Grade II*
- Historic environment record (point)²**
- Monument
 - Find Spot
- Historic environment record (polygon)²**
- Monument
 - Find Spot
 - Historic environment record (line)²

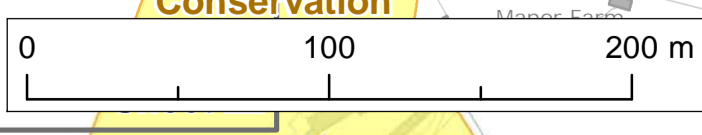
¹ Historic England, 2019.
² NCC, 2018.

Project: **Norfolk Boreas Offshore Wind Farm** Report: **Development Consent Order**

Title: **2.9 Plan of statutory or non-statutory historic or scheduled monument sites/features of the historic environment (onshore) (sheet 21 of 42)**

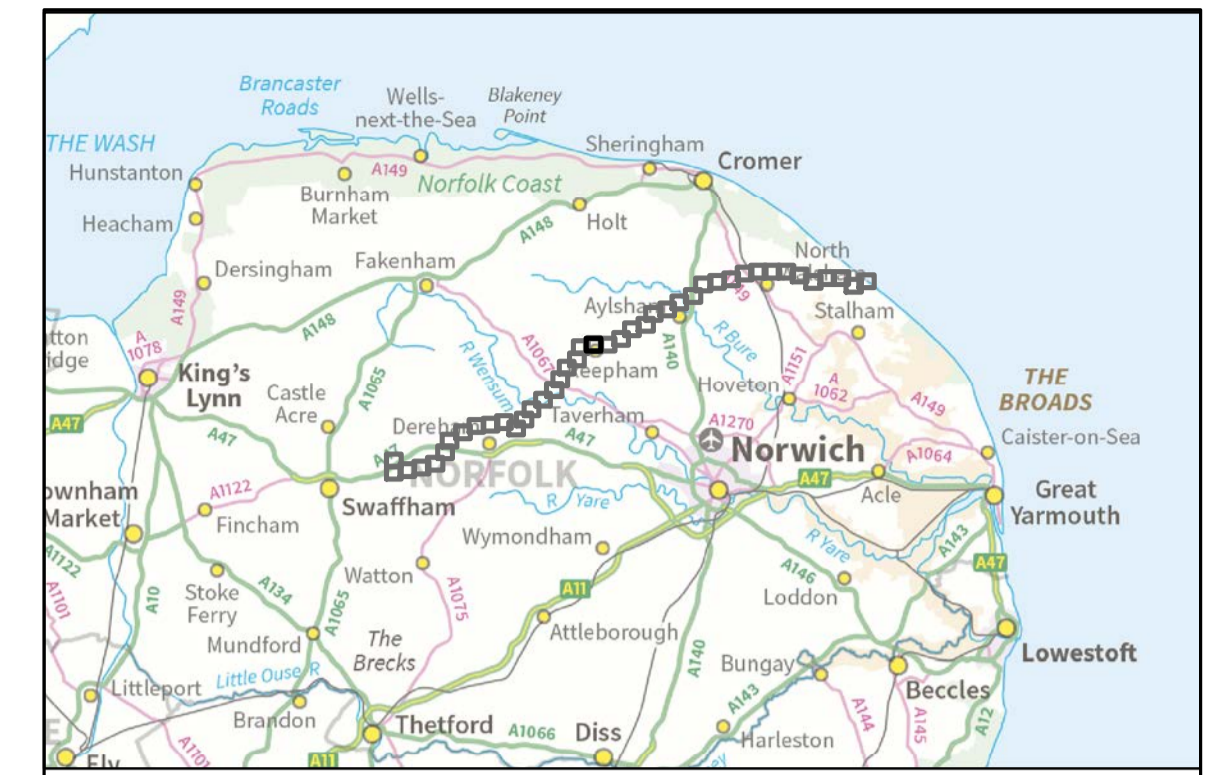
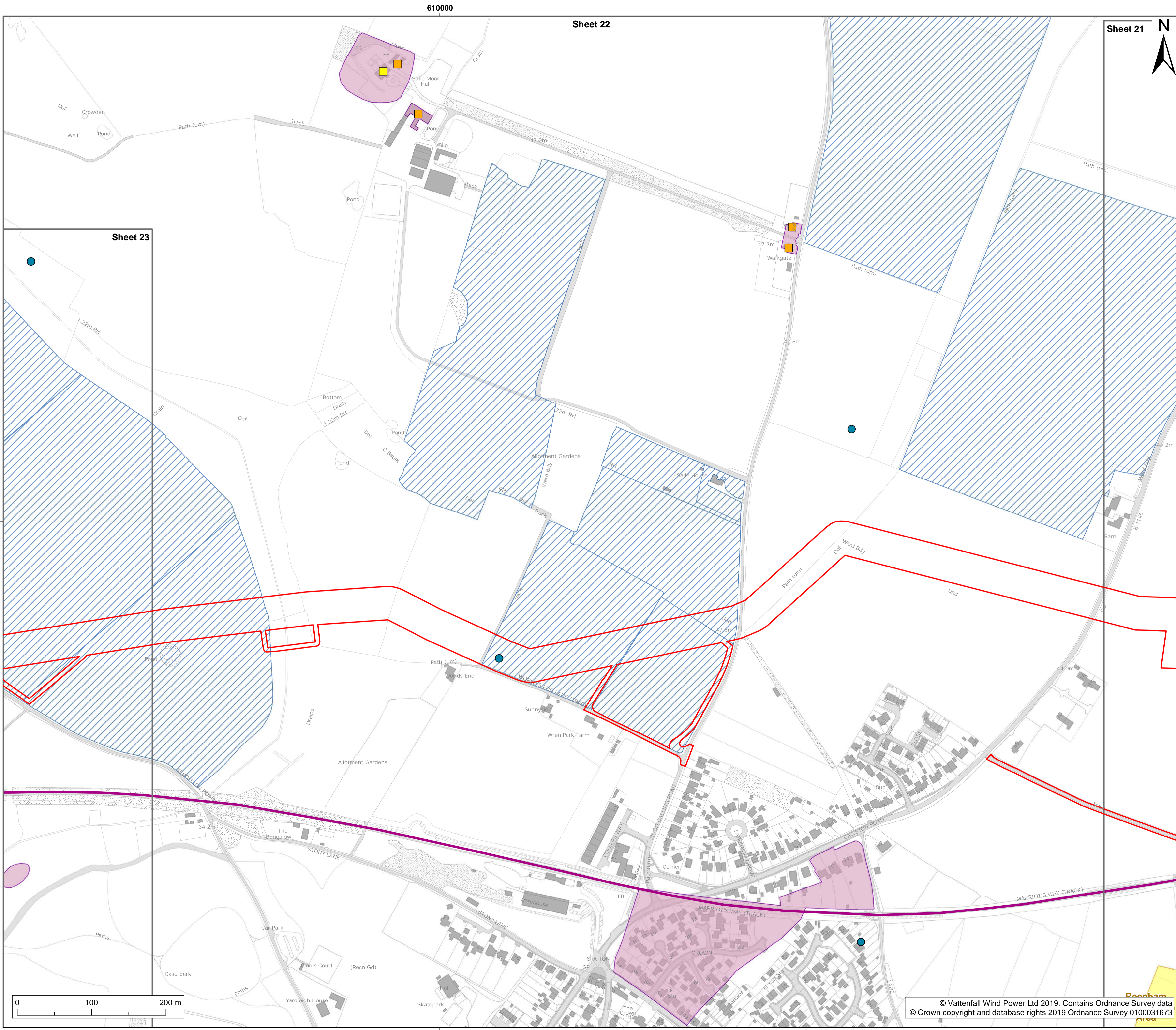
Doc Ref: 2.9	APFP Ref: 5(2)(m)	Drawing No: PB5640-007-000-024			
Revision: 03	Date: 01/03/2019	Drawn: LB	Checked: CD	Size: A1	Scale: 1:2,500
02	15/01/2019	LB	CD	A1	1:2,500

Co-ordinate system: British National Grid EPSG: 27700



© Vattenfall Wind Power Ltd 2019. Contains Ordnance Survey data
 © Crown copyright and database rights 2019 Ordnance Survey 0100031673





- Legend:**
- Order limits
 - Sheet boundary
 - Conservation area
 - Listed Building¹**
 - Grade II
 - Grade II*
 - Historic environment record (point)²**
 - Find Spot
 - Historic environment record (polygon)²**
 - Monument
 - Find Spot
 - Historic environment record (line)²**
 -

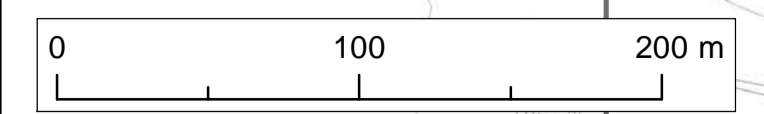
¹ Historic England, 2019.
² NCC, 2018.

Project: **Norfolk Boreas Offshore Wind Farm** Report: **Development Consent Order**

Title: **2.9 Plan of statutory or non-statutory historic or scheduled monument sites/features of the historic environment (onshore) (sheet 22 of 42)**

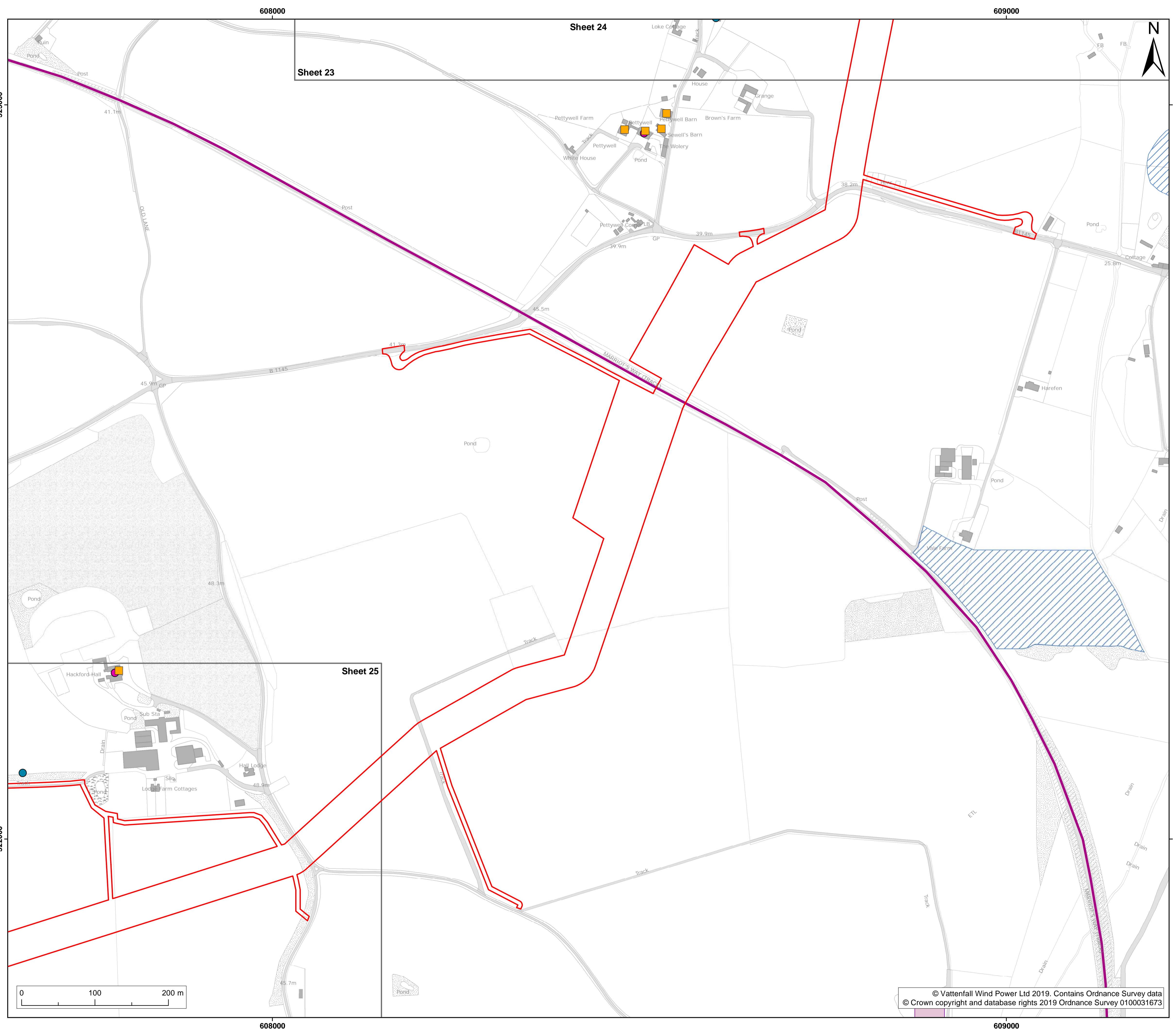
Doc Ref: 2.9	APFP Ref: 5(2)(m)	Drawing No: PB5640-007-000-024			
Revision: 03	Date: 01/03/2019	Drawn: LB	Checked: CD	Size: A1	Scale: 1:2,500
Revision: 02	Date: 15/01/2019	Drawn: LB	Checked: CD	Size: A1	Scale: 1:2,500

Co-ordinate system: British National Grid EPSG: 27700



© Vattenfall Wind Power Ltd 2019. Contains Ordnance Survey data © Crown copyright and database rights 2019 Ordnance Survey 0100031673





Sheet 23

Sheet 24

Sheet 25



Legend:

- Order limits
- Sheet boundary
- Listed Building¹**
- Grade II
- Historic environment record (point)²**
- Monument
- Find Spot
- Historic environment record (polygon)²**
- Monument
- Find Spot
- Historic environment record (line)²

¹ Historic England, 2019.
² NCC, 2018.

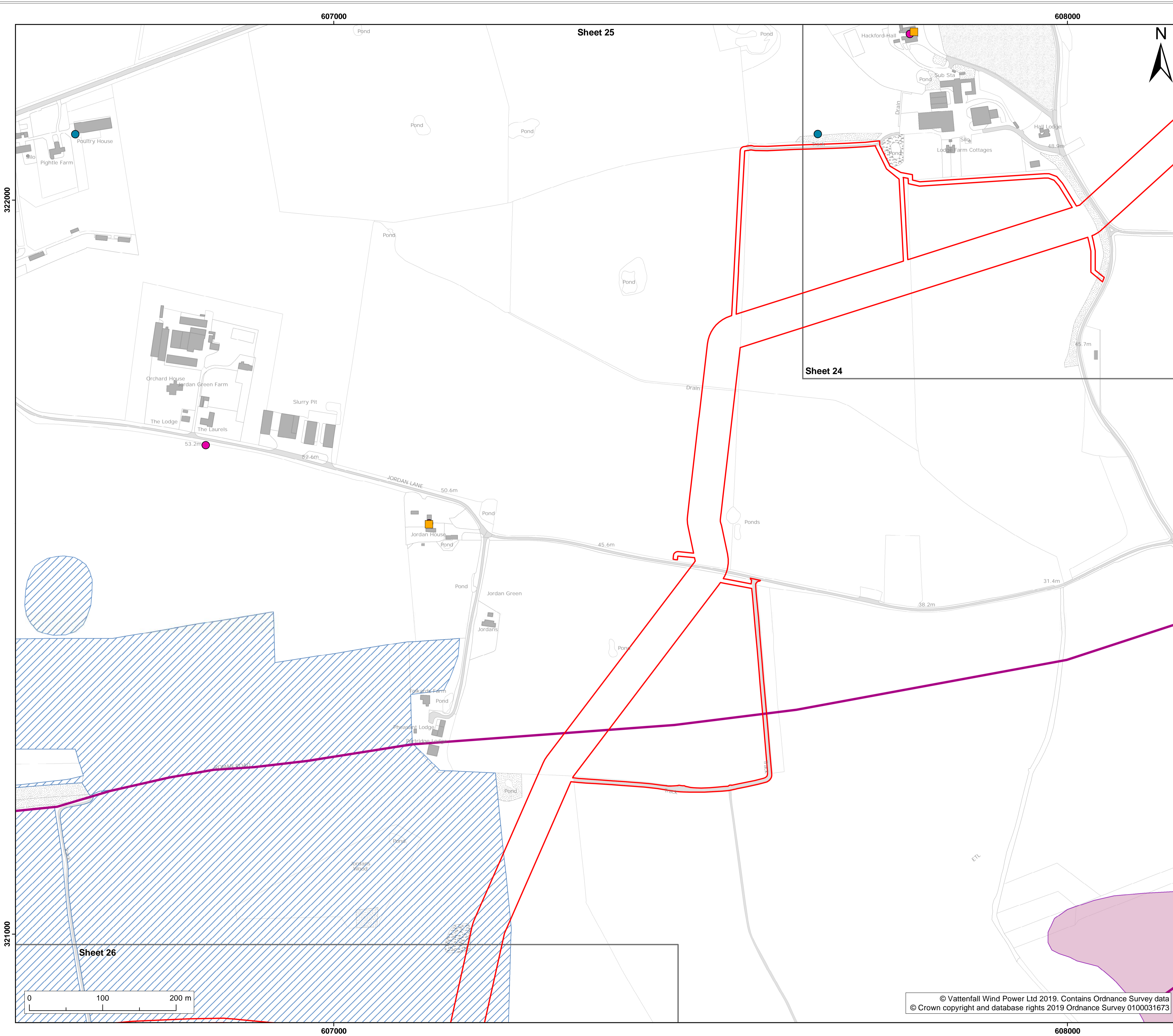
Project: **Norfolk Boreas Offshore Wind Farm** Report: **Development Consent Order**

Title: **2.9 Plan of statutory or non-statutory historic or scheduled monument sites/features of the historic environment (onshore) (sheet 24 of 42)**

Doc Ref: 2.9	APFP Ref: 5(2)(m)	Drawing No: PB5640-007-000-024			
Revision: 03	Date: 01/03/2019	Drawn: LB	Checked: CD	Size: A1	Scale: 1:2,500
02	15/01/2019	LB	CD	A1	1:2,500

Co-ordinate system: British National Grid EPSG: 27700





Legend:

- Order limits
- Sheet boundary
- Listed Building¹**
- Grade II
- Historic environment record (point)²**
- Monument
- Find Spot
- Historic environment record (polygon)²**
- Monument
- Find Spot
- Historic environment record (line)²

¹ Historic England, 2019.
² NCC, 2018.

Project: **Norfolk Boreas Offshore Wind Farm** Report: **Development Consent Order**

Title:
2.9 Plan of statutory or non-statutory historic or scheduled monument sites/features of the historic environment (onshore) (sheet 25 of 42)

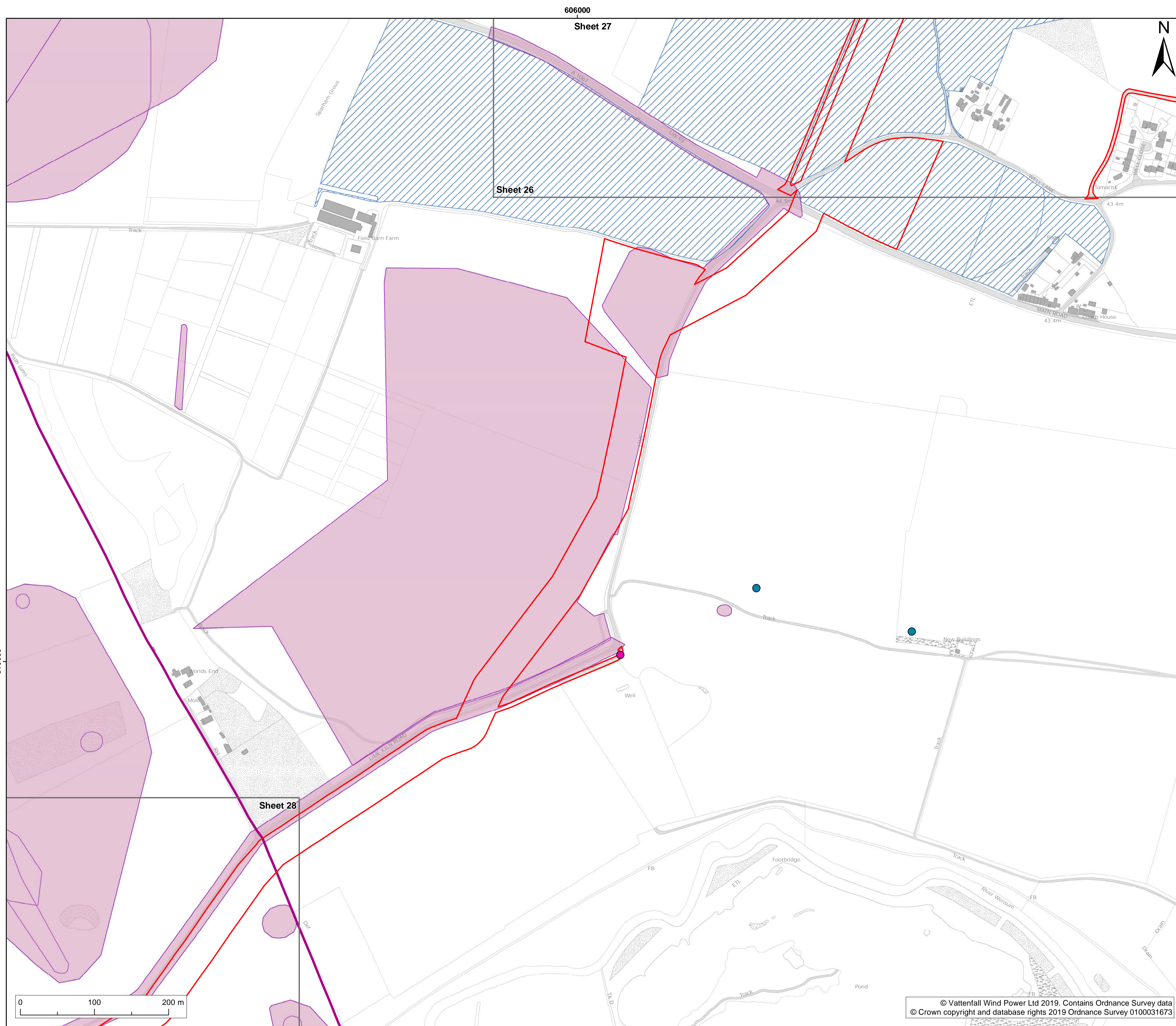
Doc Ref: 2.9	APFP Ref: 5(2)(m)	Drawing No: PB5640-007-000-024			
Revision: 03	Date: 01/03/2019	Drawn: LB	Checked: CD	Size: A1	Scale: 1:2,500
02	15/01/2019	LB	CD	A1	1:2,500

Co-ordinate system: British National Grid EPSG: 27700

VATTENFALL

Royal HaskoningDHV
Enhancing Society Together

© Vattenfall Wind Power Ltd 2019. Contains Ordnance Survey data
 © Crown copyright and database rights 2019 Ordnance Survey 0100031673



- Legend:**
- Order limits
 - Sheet boundary
 - Historic environment record (point)²**
 - Monument
 - Find Spot
 - Historic environment record (polygon)²**
 - Monument
 - Find Spot
 - Historic environment record (line)²


¹ Historic England, 2019.
² NCC, 2018.

Project: **Norfolk Boreas Offshore Wind Farm** Report: **Development Consent Order**

Title: **2.9 Plan of statutory or non-statutory historic or scheduled monument sites/features of the historic environment (onshore) (sheet 27 of 42)**

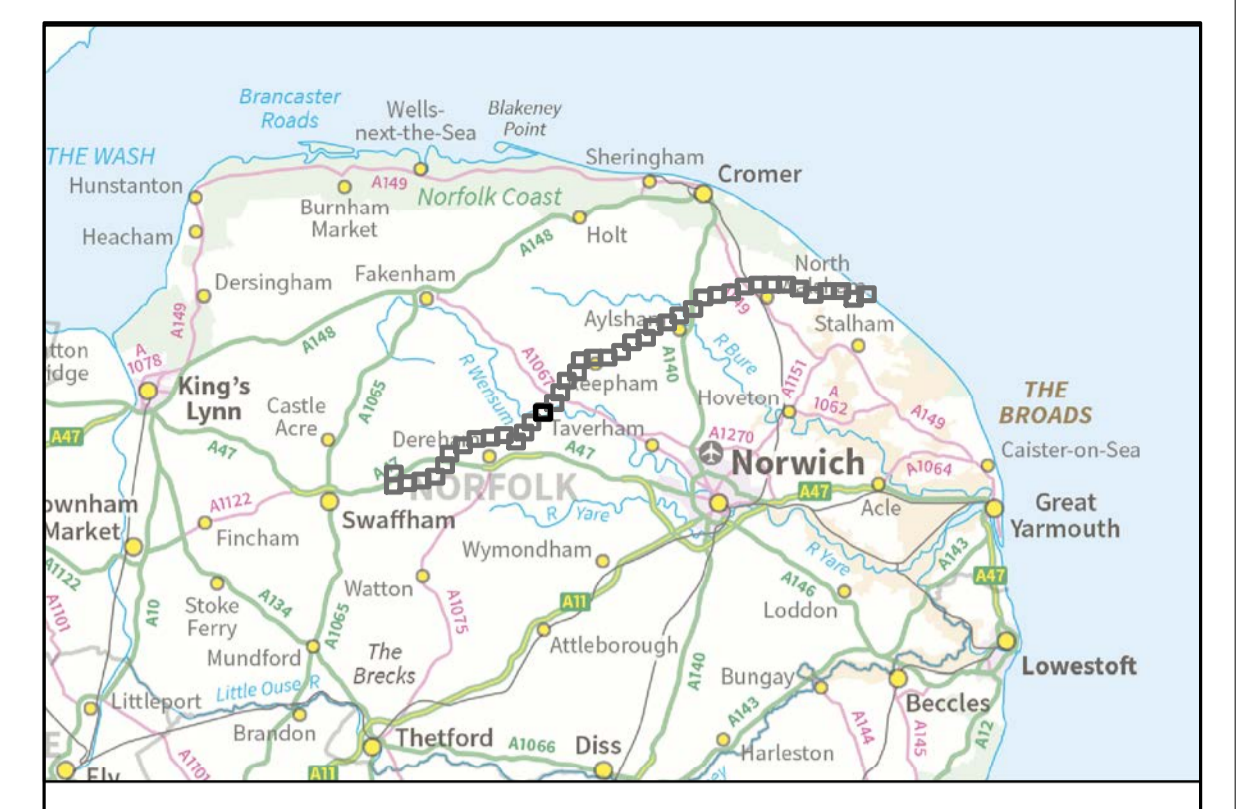
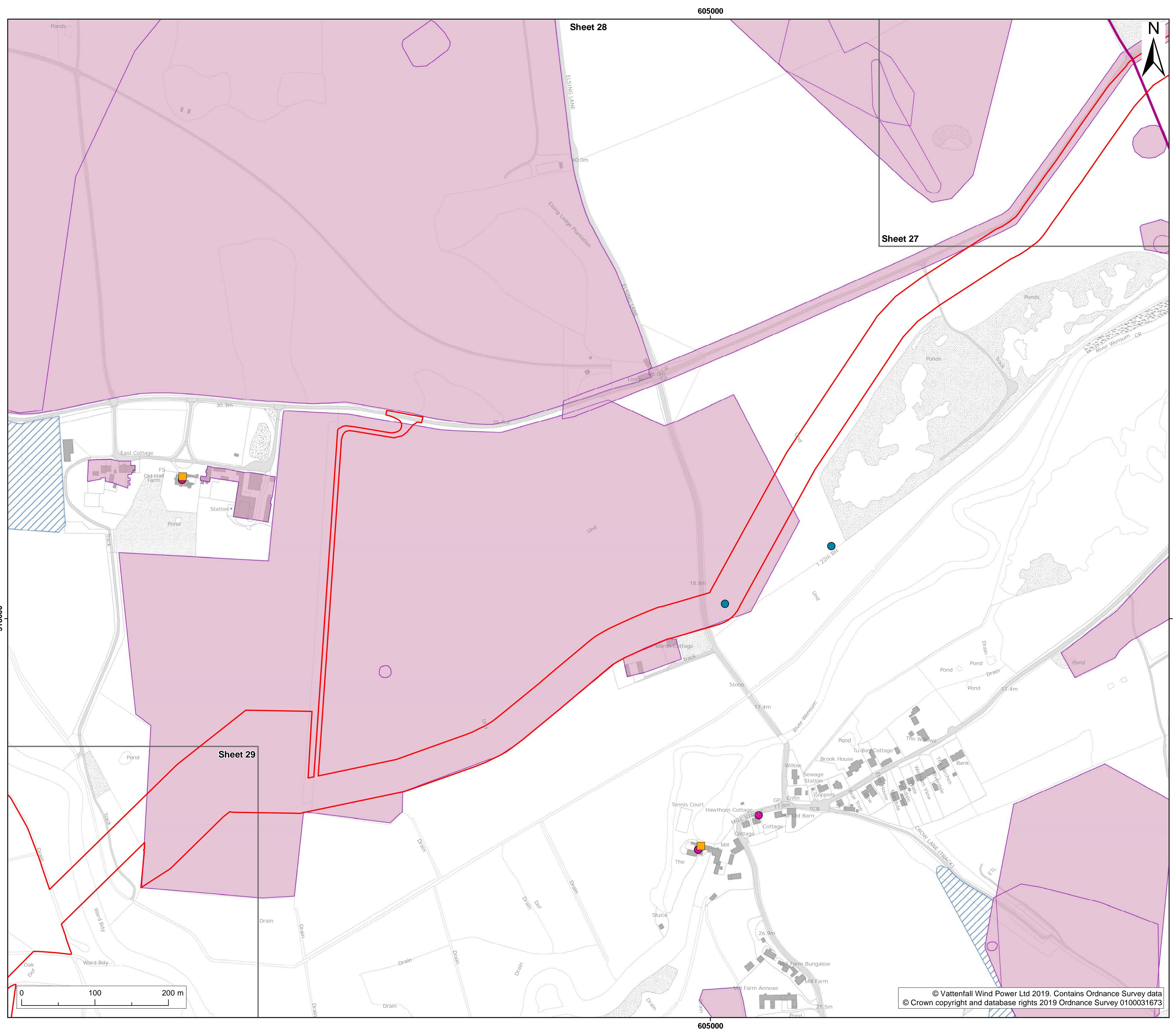
Doc Ref: 2.9	APFP Ref: 5(2)(m)	Drawing No: PB5640-007-000-024			
Revision: 03	Date: 01/03/2019	Drawn: LB	Checked: CD	Size: A1	Scale: 1:2,500
02	15/01/2019	LB	CD	A1	1:2,500

Co-ordinate system: British National Grid EPSG: 27700



© Vattenfall Wind Power Ltd 2019. Contains Ordnance Survey data
 © Crown copyright and database rights 2019 Ordnance Survey 0100031673





- Legend:**
- Order limits
 - Sheet boundary
 - Listed Building¹**
 - Grade II
 - Historic environment record (point)²**
 - Monument
 - Find Spot
 - Historic environment record (polygon)²**
 - Monument
 - Find Spot
 - Historic environment record (line)²

¹ Historic England, 2019.
² NCC, 2018.

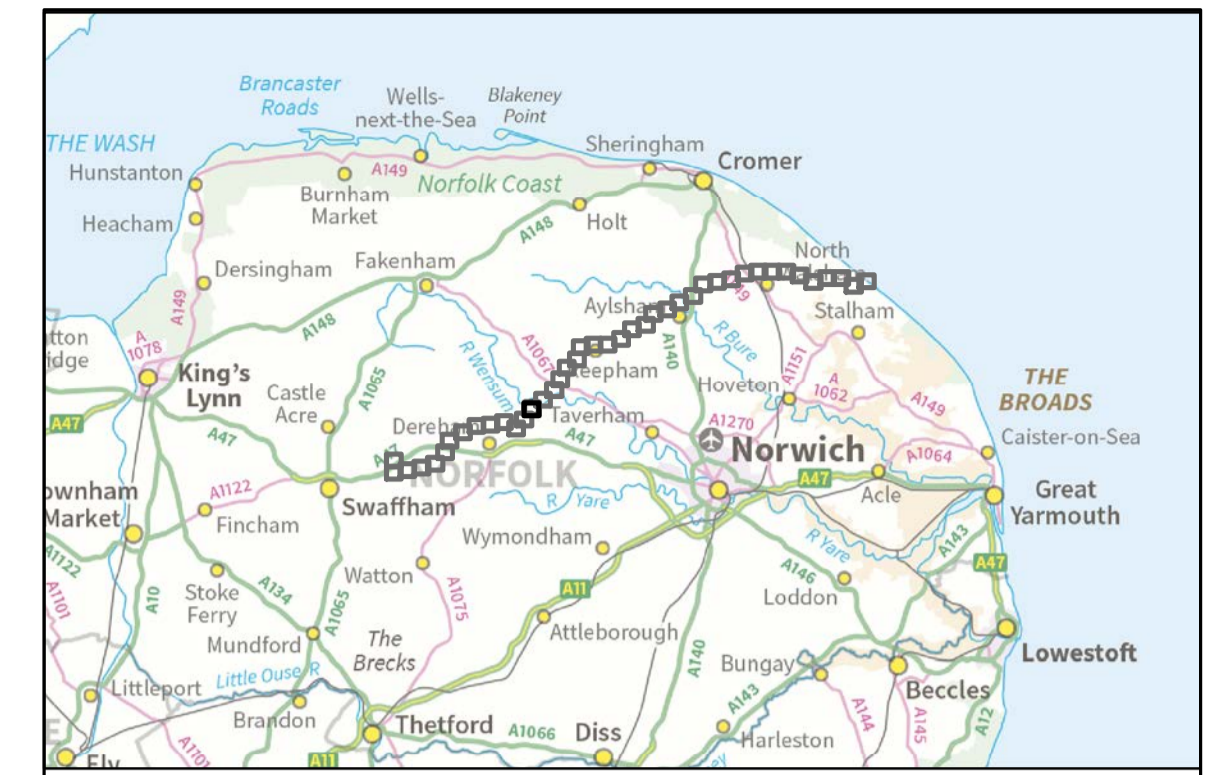
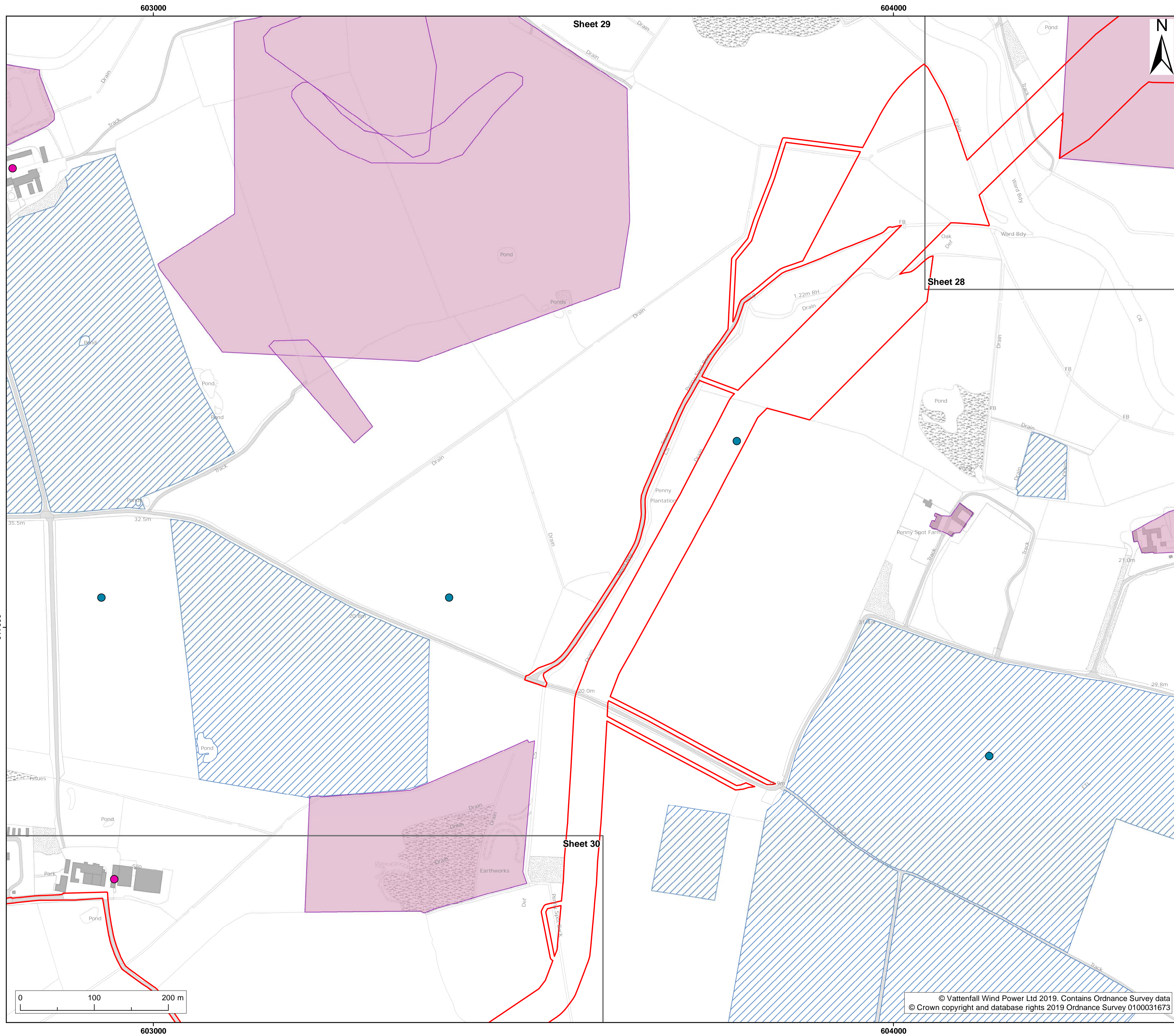
Project: Norfolk Boreas Offshore Wind Farm
Report: Development Consent Order

Title:
 2.9 Plan of statutory or non-statutory historic or scheduled monument sites/features of the historic environment (onshore) (sheet 28 of 42)

Doc Ref: 2.9	APFP Ref: 5(2)(m)	Drawing No: PB5640-007-000-024			
Revision: 03	Date: 01/03/2019	Drawn: LB	Checked: CD	Size: A1	Scale: 1:2,500
		02	15/01/2019	LB	CD A1 1:2,500

Co-ordinate system: British National Grid **EPSG:** 27700





- Legend:**
- Order limits
 - Sheet boundary
 - Historic environment record (point)²**
 - Monument
 - Find Spot
 - Historic environment record (polygon)²**
 - Monument
 - Find Spot

¹ Historic England, 2019.
² NCC, 2018.

Project: **Norfolk Boreas Offshore Wind Farm** Report: **Development Consent Order**

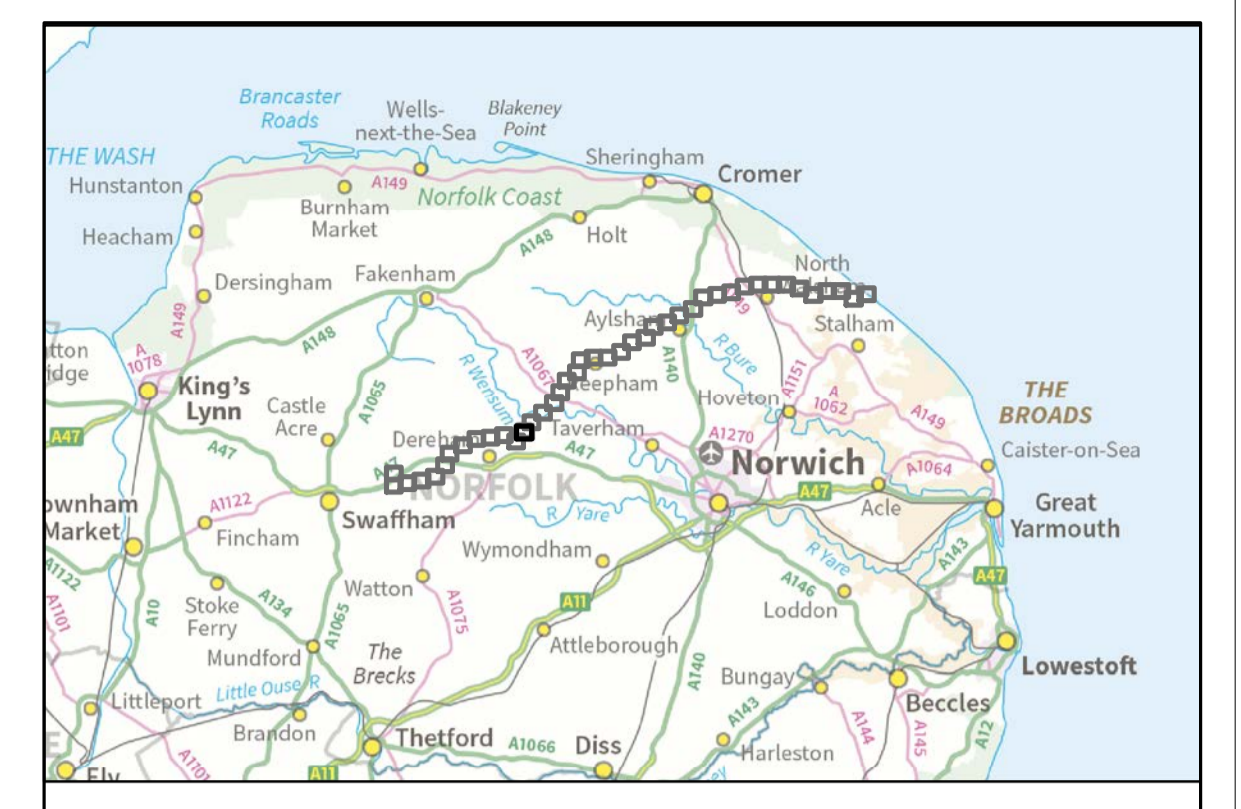
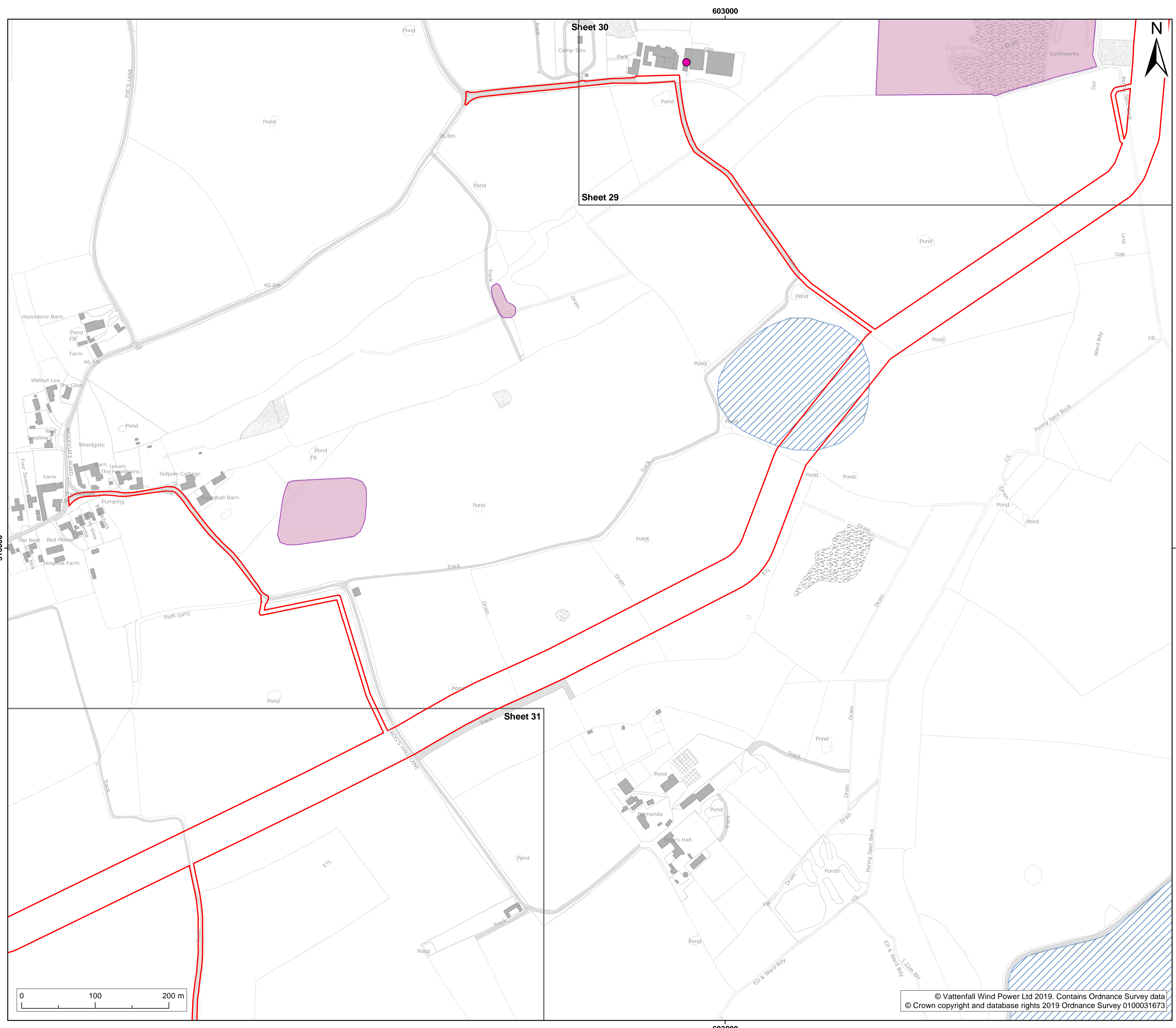
Title: **2.9 Plan of statutory or non-statutory historic or scheduled monument sites/features of the historic environment (onshore) (sheet 29 of 42)**

Doc Ref: 2.9	APFP Ref: 5(2)(m)	Drawing No: PB5640-007-000-024			
Revision: 03	Date: 01/03/2019	Drawn: LB	Checked: CD	Size: A1	Scale: 1:2,500
		02	15/01/2019	LB	CD A1 1:2,500

Co-ordinate system: British National Grid EPSG: 27700



© Vattenfall Wind Power Ltd 2019. Contains Ordnance Survey data
 © Crown copyright and database rights 2019 Ordnance Survey 0100031673



- Legend:**
- Order limits
 - Sheet boundary
 - Historic environment record (point)²**
 - Monument
 - Historic environment record (polygon)²**
 - Monument
 - Find Spot

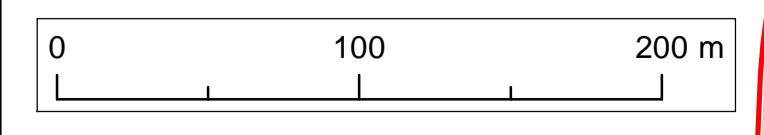
¹ Historic England, 2019.
² NCC, 2018.

Project: **Norfolk Boreas Offshore Wind Farm** Report: **Development Consent Order**

Title: **2.9 Plan of statutory or non-statutory historic or scheduled monument sites/features of the historic environment (onshore) (sheet 30 of 42)**

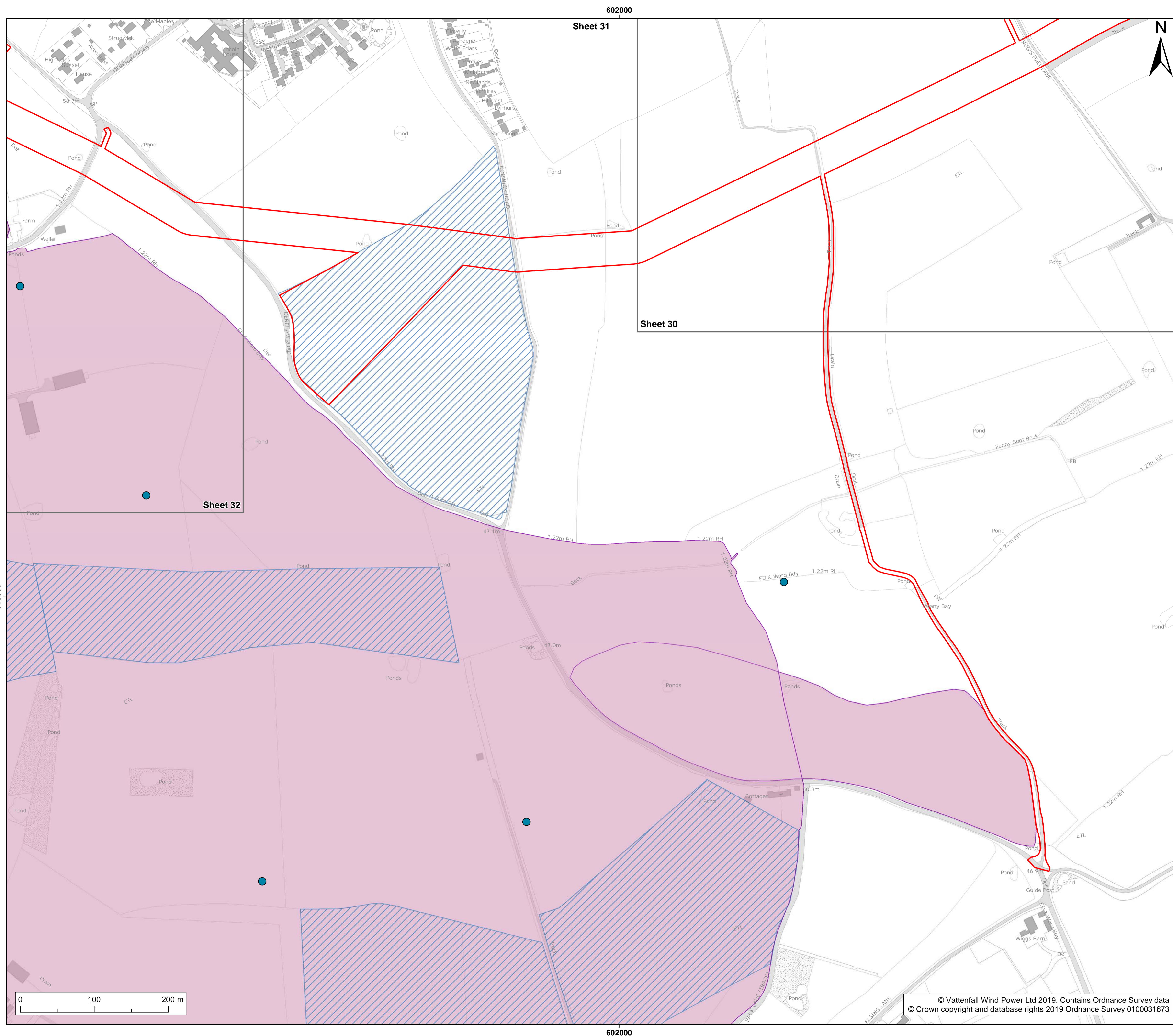
Doc Ref: 2.9	APFP Ref: 5(2)(m)	Drawing No: PB5640-007-000-024			
Revision: 03	Date: 01/03/2019	Drawn: LB	Checked: CD	Size: A1	Scale: 1:2,500
02	15/01/2019	LB	CD	A1	1:2,500

Co-ordinate system: British National Grid EPSG: 27700



© Vattenfall Wind Power Ltd 2019. Contains Ordnance Survey data
 © Crown copyright and database rights 2019 Ordnance Survey 0100031673





Legend:

- Order limits
- Sheet boundary
- Historic environment record (point)²**
- Find Spot
- Historic environment record (polygon)²**
- Monument
- Find Spot

¹ Historic England, 2019.
² NCC, 2018.

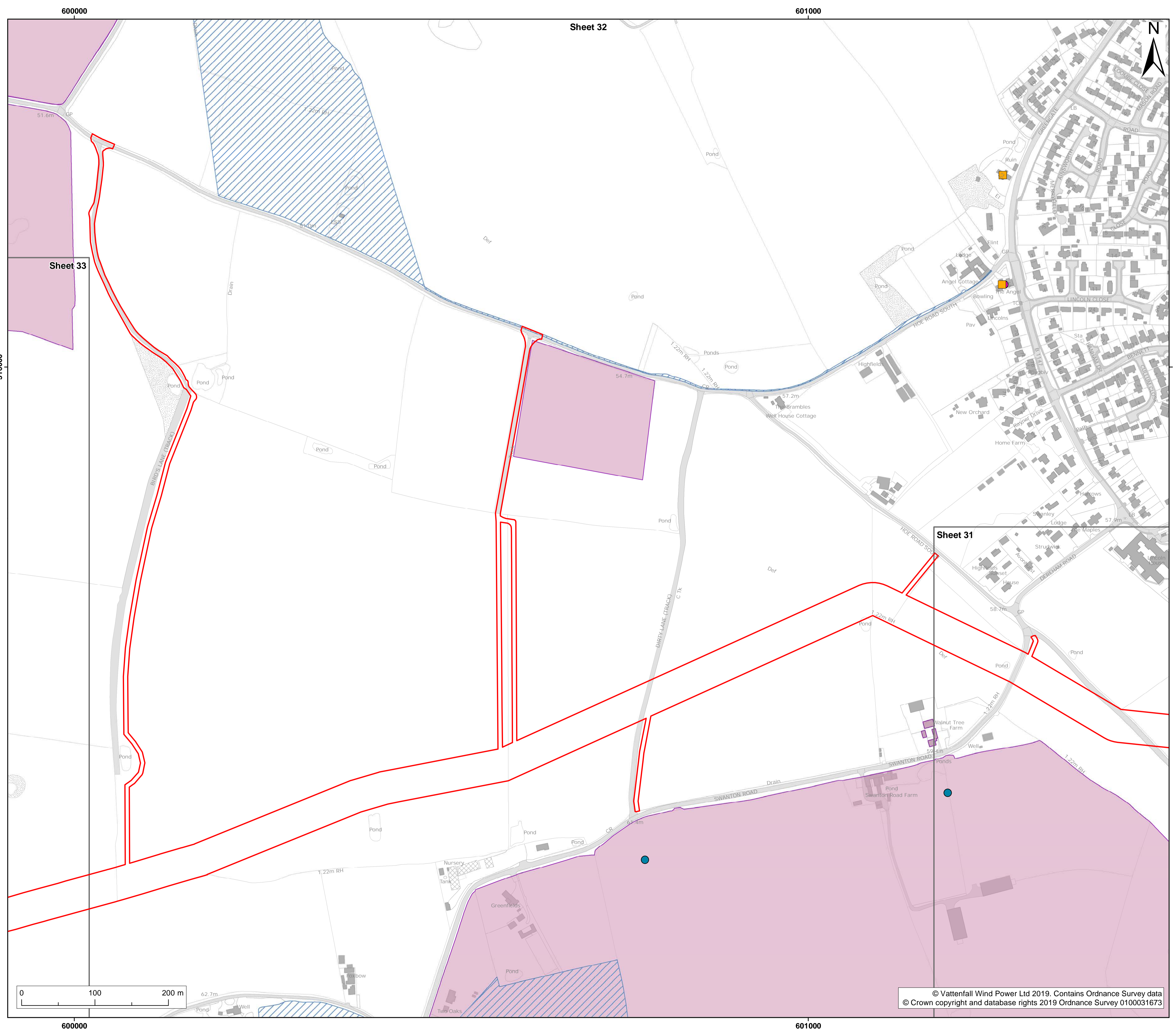
Project: Norfolk Boreas Offshore Wind Farm	Report: Development Consent Order
--	---

Title:
 2.9 Plan of statutory or non-statutory historic or scheduled monument sites/features of the historic environment (onshore) (sheet 31 of 42)

Doc Ref: 2.9	APFP Ref: 5(2)(m)	Drawing No: PB5640-007-000-024			
Revision: 03	Date: 01/03/2019	Drawn: LB	Checked: CD	Size: A1	Scale: 1:2,500
02	15/01/2019	LB	CD	A1	1:2,500

Co-ordinate system: British National Grid **EPSG:** 27700





- Legend:**
- Order limits
 - Sheet boundary
 - Listed Building¹**
 - Grade II
 - Historic environment record (point)²**
 - Monument
 - Find Spot
 - Historic environment record (polygon)²**
 - Monument
 - Find Spot

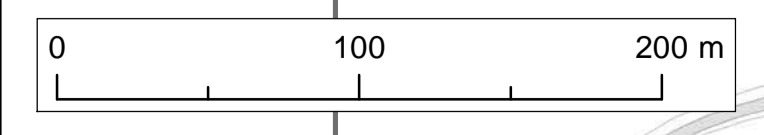
¹ Historic England, 2019.
² NCC, 2018.

Project: Norfolk Boreas Offshore Wind Farm	Report: Development Consent Order
--	---

Title:
 2.9 Plan of statutory or non-statutory historic or scheduled monument sites/features of the historic environment (onshore) (sheet 32 of 42)

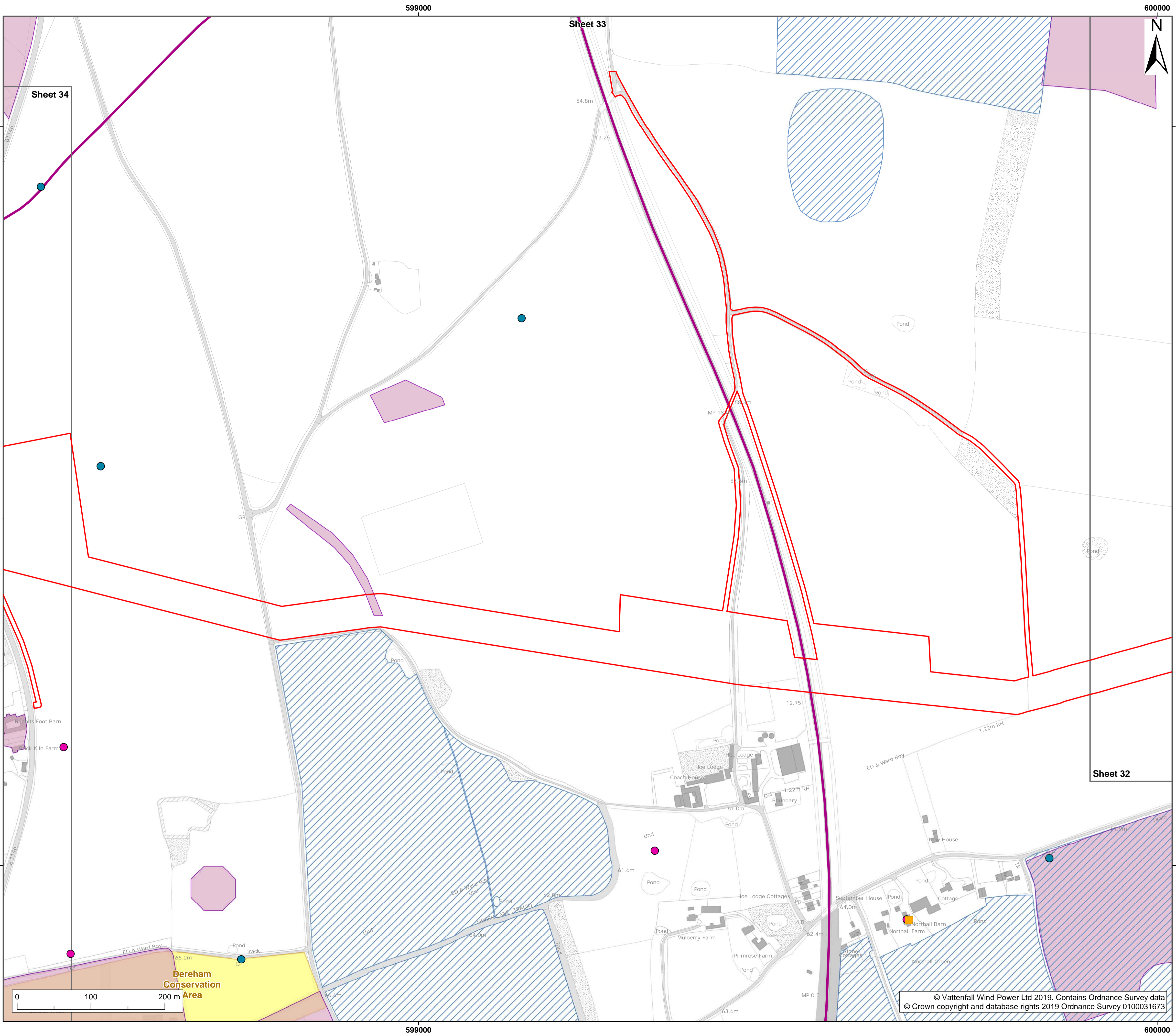
Doc Ref: 2.9	APFP Ref: 5(2)(m)	Drawing No: PB5640-007-000-024			
Revision: 03	Date: 01/03/2019	Drawn: LB	Checked: CD	Size: A1	Scale: 1:2,500
02	15/01/2019	LB	CD	A1	1:2,500

Co-ordinate system: British National Grid **EPSG:** 27700



© Vattenfall Wind Power Ltd 2019. Contains Ordnance Survey data
 © Crown copyright and database rights 2019 Ordnance Survey 0100031673





- Legend:**
- Order limits
 - Sheet boundary
 - Conservation area
 - Listed Building¹**
 - Grade II
 - Historic environment record (point)²**
 - Monument
 - Find Spot
 - Historic environment record (polygon)²**
 - Monument
 - Find Spot
 - Historic environment record (line)²

¹ Historic England, 2019.
² NCC, 2018.

Project: **Norfolk Boreas Offshore Wind Farm** Report: **Development Consent Order**

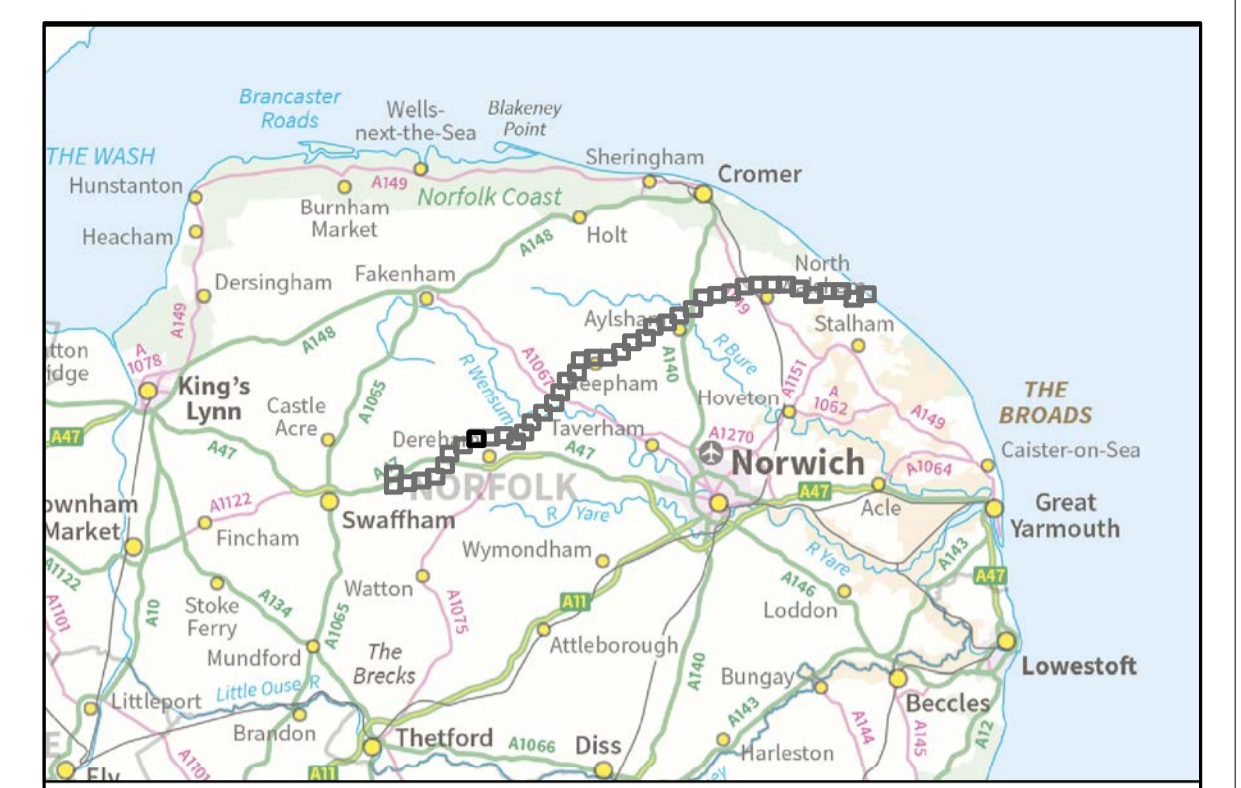
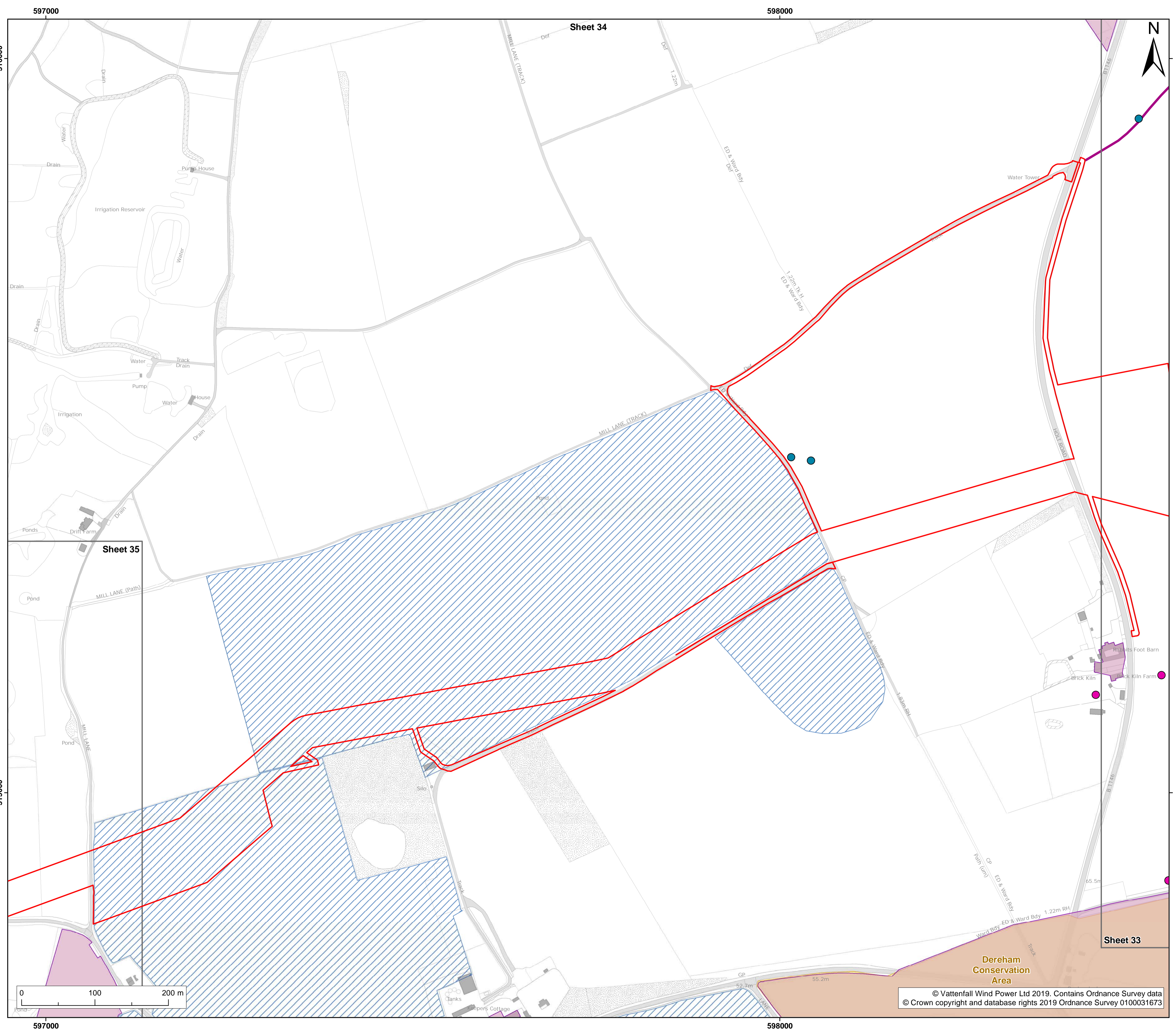
Title: **2.9 Plan of statutory or non-statutory historic or scheduled monument sites/features of the historic environment (onshore) (sheet 33 of 42)**

Doc Ref: 2.9	APFP Ref: 5(2)(m)	Drawing No: PB5640-007-000-024			
Revision: 03	Date: 01/03/2019	Drawn: LB	Checked: CD	Size: A1	Scale: 1:2,500
Revision: 02	Date: 15/01/2019	Drawn: LB	Checked: CD	Size: A1	Scale: 1:2,500

Co-ordinate system: British National Grid EPSG: 27700



© Vattenfall Wind Power Ltd 2019. Contains Ordnance Survey data © Crown copyright and database rights 2019 Ordnance Survey 0100031673



- Legend:**
- Order limits
 - Sheet boundary
 - Conservation area
 - Historic environment record (point)²**
 - Monument
 - Find Spot
 - Historic environment record (polygon)²**
 - Monument
 - Find Spot
 - Historic environment record (line)²

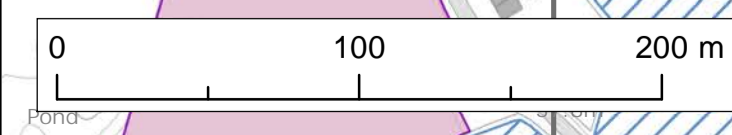
¹ Historic England, 2019.
² NCC, 2018.

Project: **Norfolk Boreas Offshore Wind Farm** Report: **Development Consent Order**

Title: **2.9 Plan of statutory or non-statutory historic or scheduled monument sites/features of the historic environment (onshore) (sheet 34 of 42)**

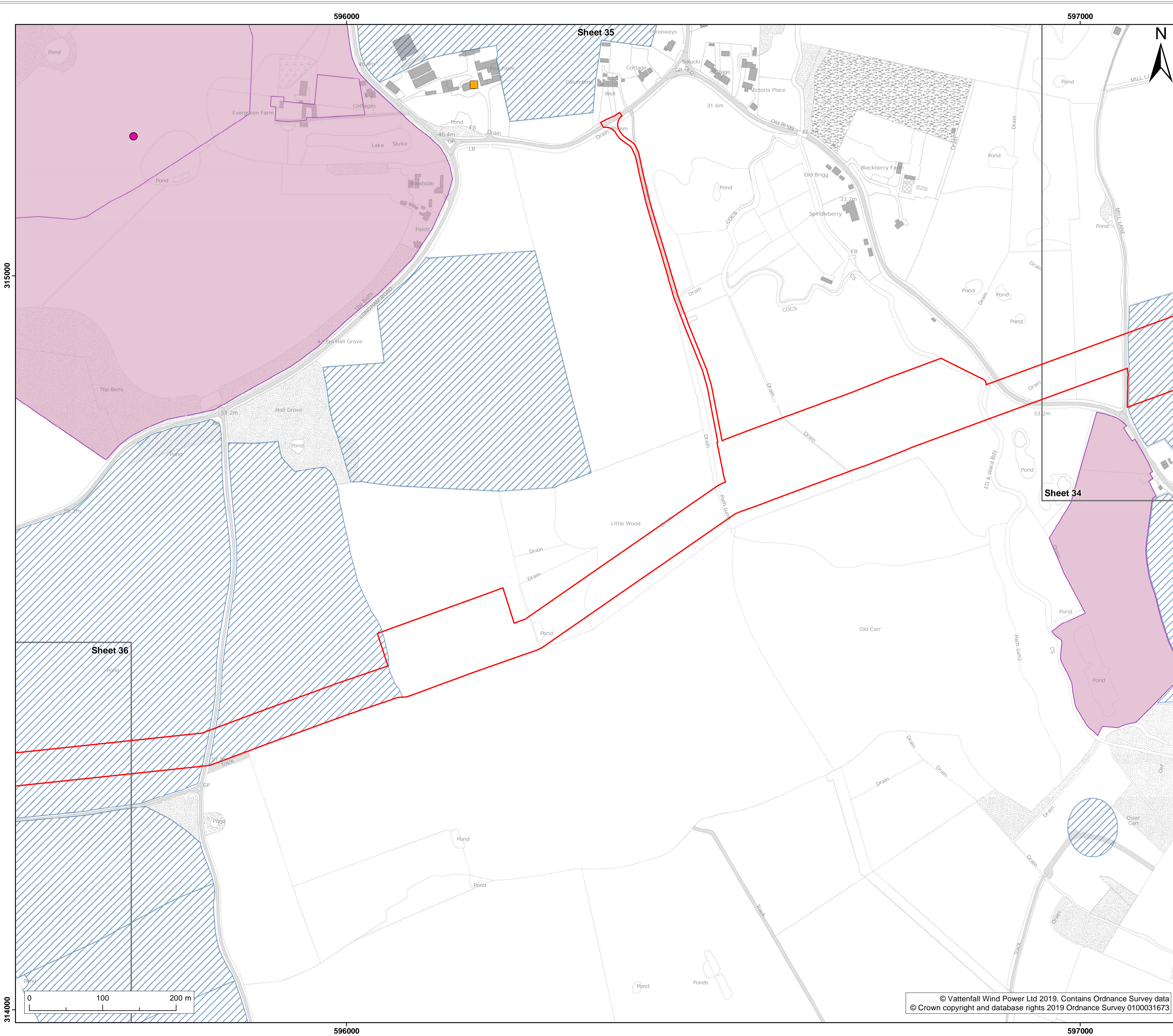
Doc Ref: 2.9	APFP Ref: 5(2)(m)	Drawing No: PB5640-007-000-024			
Revision: 03	Date: 01/03/2019	Drawn: LB	Checked: CD	Size: A1	Scale: 1:2,500
02	15/01/2019	LB	CD	A1	1:2,500

Co-ordinate system: British National Grid EPSG: 27700



© Vattenfall Wind Power Ltd 2019. Contains Ordnance Survey data
 © Crown copyright and database rights 2019 Ordnance Survey 0100031673





- Legend:**
- Order limits
 - Sheet boundary
 - Listed Building¹**
 - Grade II
 - Historic environment record (point)²**
 - Monument
 - Historic environment record (polygon)²**
 - Monument
 - Find Spot

¹ Historic England, 2019.
² NCC, 2018.

Project: Norfolk Boreas Offshore Wind Farm	Report: Development Consent Order
--	---

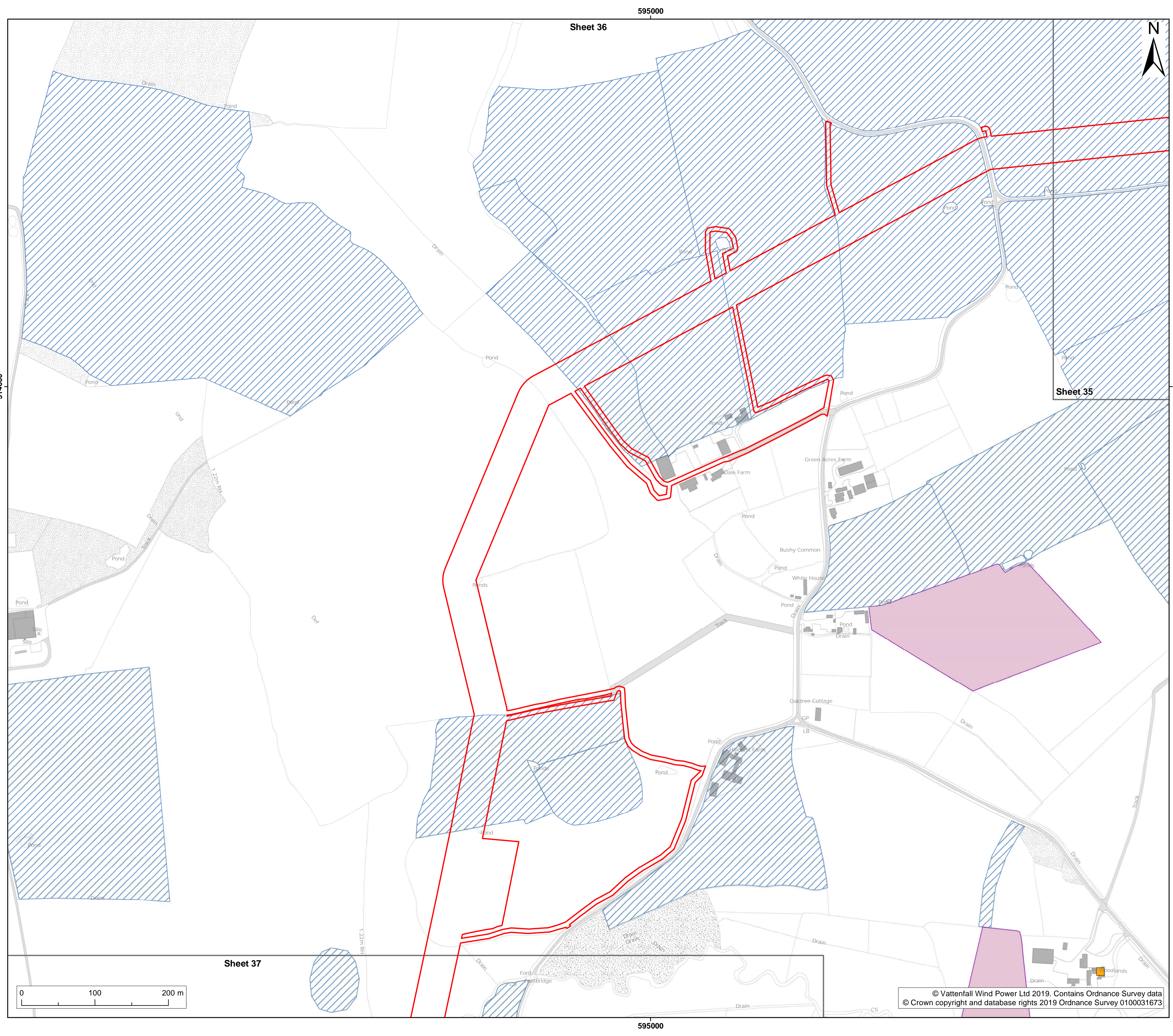
Title:
 2.9 Plan of statutory or non-statutory historic or scheduled monument sites/features of the historic environment (onshore) (sheet 35 of 42)

Doc Ref: 2.9	APFP Ref: 5(2)(m)	Drawing No: PB5640-007-000-024			
Revision: 03	Date: 01/03/2019	Drawn: LB	Checked: CD	Size: A1	Scale: 1:2,500
	02	15/01/2019	LB	CD	A1 1:2,500

Co-ordinate system: British National Grid **EPSG:** 27700



© Vattenfall Wind Power Ltd 2019. Contains Ordnance Survey data
 © Crown copyright and database rights 2019 Ordnance Survey 0100031673



- Legend:**
- Order limits
 - Sheet boundary
 - Listed Building¹**
 - Grade II
 - Historic environment record (point)²**
 - Monument
 - Historic environment record (polygon)²**
 - Monument
 - Find Spot

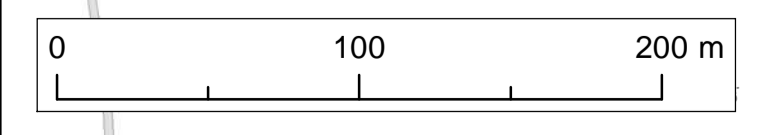
¹ Historic England, 2019.
² NCC, 2018.

Project: **Norfolk Boreas Offshore Wind Farm** Report: **Development Consent Order**

Title: **2.9 Plan of statutory or non-statutory historic or scheduled monument sites/features of the historic environment (onshore) (sheet 36 of 42)**

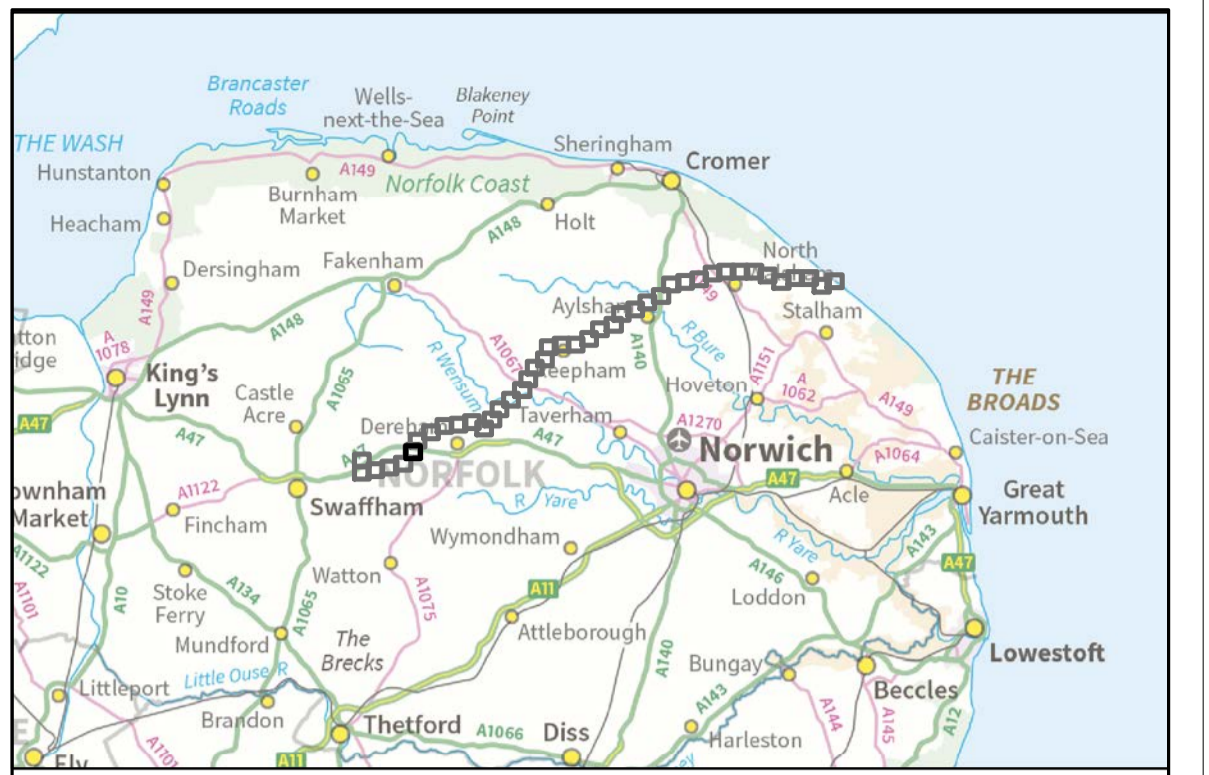
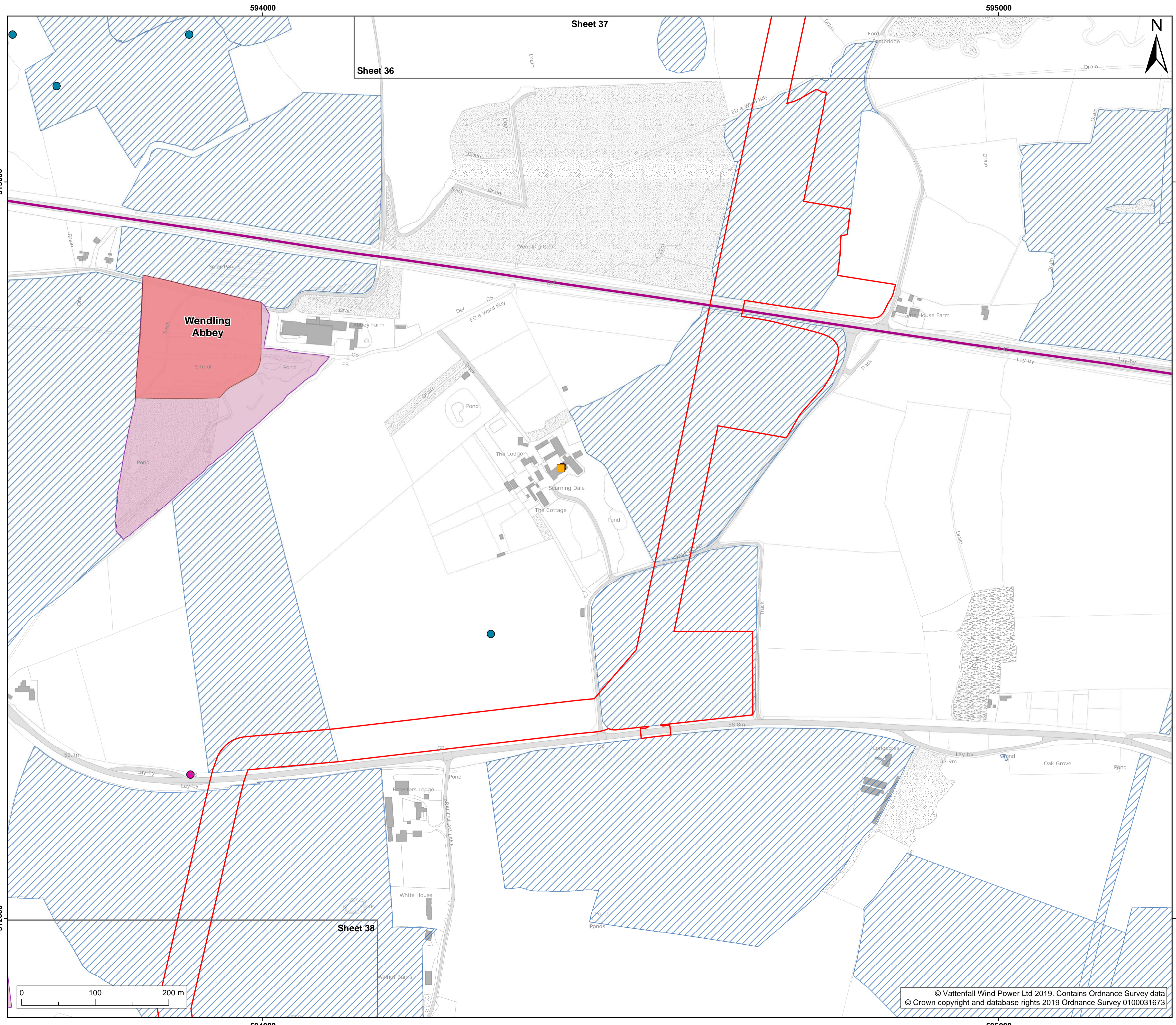
Doc Ref: 2.9	APFP Ref: 5(2)(m)	Drawing No: PB5640-007-000-024					
Revision: 03	Date: 01/03/2019	Drawn: LB	Checked: CD	Size: A1	Scale: 1:2,500		
		02	15/01/2019	LB	CD	A1	1:2,500

Co-ordinate system: British National Grid EPSG: 27700



© Vattenfall Wind Power Ltd 2019. Contains Ordnance Survey data © Crown copyright and database rights 2019 Ordnance Survey 0100031673





- Legend:**
- Order limits
 - Sheet boundary
 - Scheduled Monuments¹
 - Listed Building¹**
 - Grade II
 - Historic environment record (point)²**
 - Monument
 - Find Spot
 - Historic environment record (polygon)²**
 - Monument
 - Find Spot
 - Historic environment record (line)²

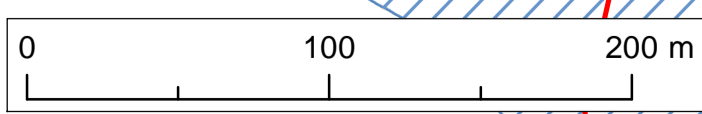
¹ Historic England, 2019.
² NCC, 2018.

Project: **Norfolk Boreas Offshore Wind Farm** Report: **Development Consent Order**

Title: **2.9 Plan of statutory or non-statutory historic or scheduled monument sites/features of the historic environment (onshore) (sheet 37 of 42)**

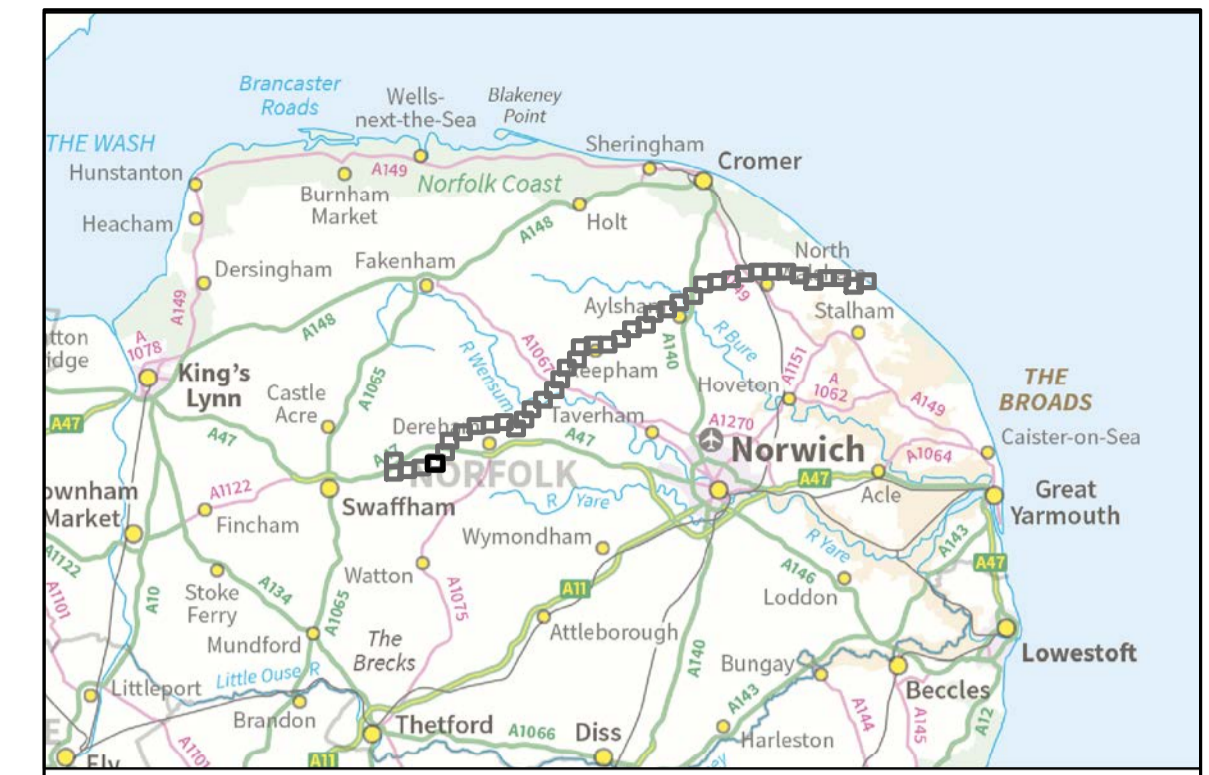
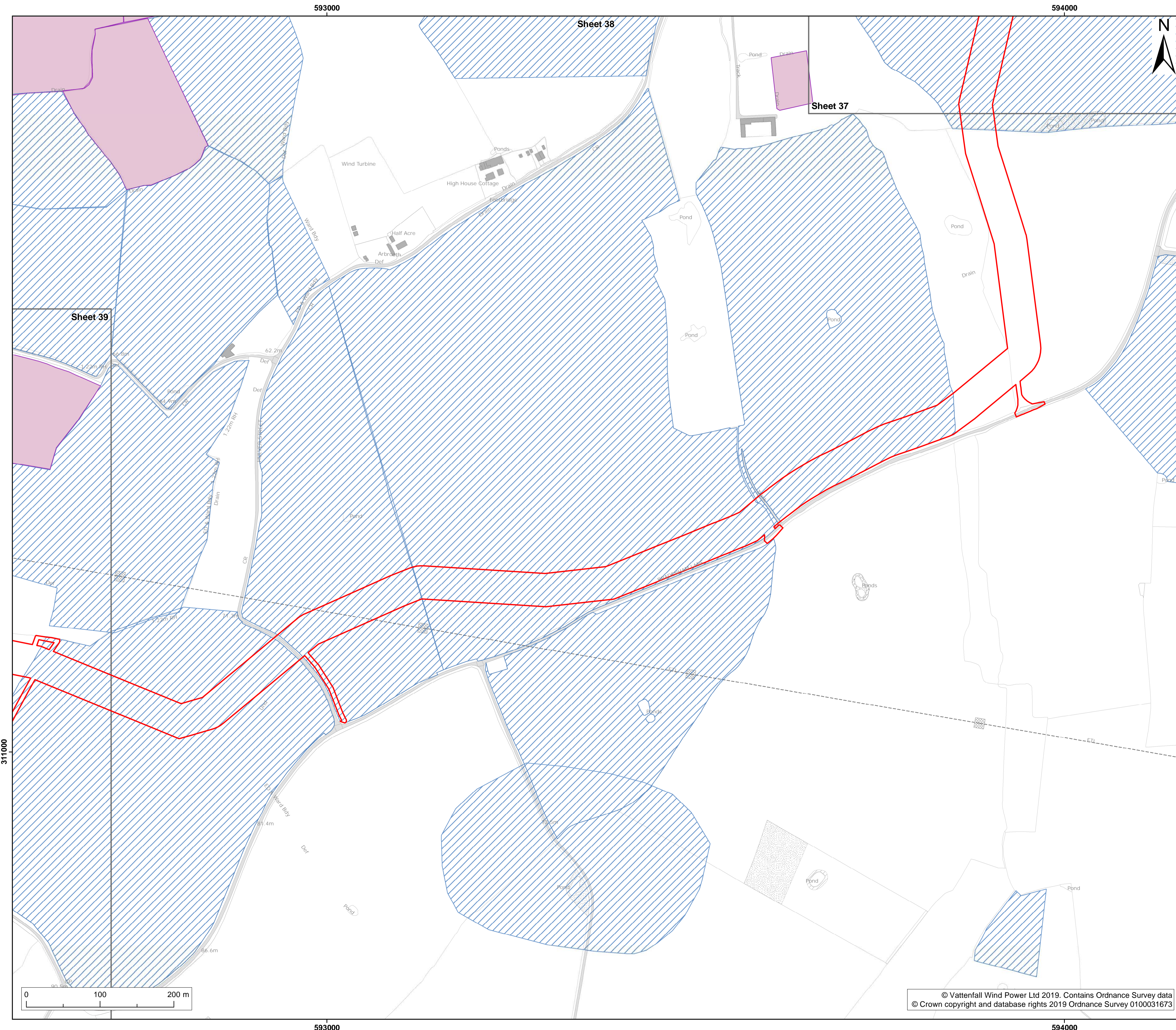
Doc Ref: 2.9	APFP Ref: 5(2)(m)	Drawing No: PB5640-007-000-024			
Revision: 03	Date: 01/03/2019	Drawn: LB	Checked: CD	Size: A1	Scale: 1:2,500
02	15/01/2019	LB	CD	A1	1:2,500

Co-ordinate system: British National Grid EPSG: 27700



© Vattenfall Wind Power Ltd 2019. Contains Ordnance Survey data
 © Crown copyright and database rights 2019 Ordnance Survey 0100031673





Legend:

- Order limits
- Sheet boundary
- Historic environment record (polygon)²**
- Monument
- Find Spot


¹ Historic England, 2019.
² NCC, 2018.

Project: Norfolk Boreas Offshore Wind Farm	Report: Development Consent Order
--	---

Title:
 2.9 Plan of statutory or non-statutory historic or scheduled monument sites/features of the historic environment (onshore) (sheet 38 of 42)

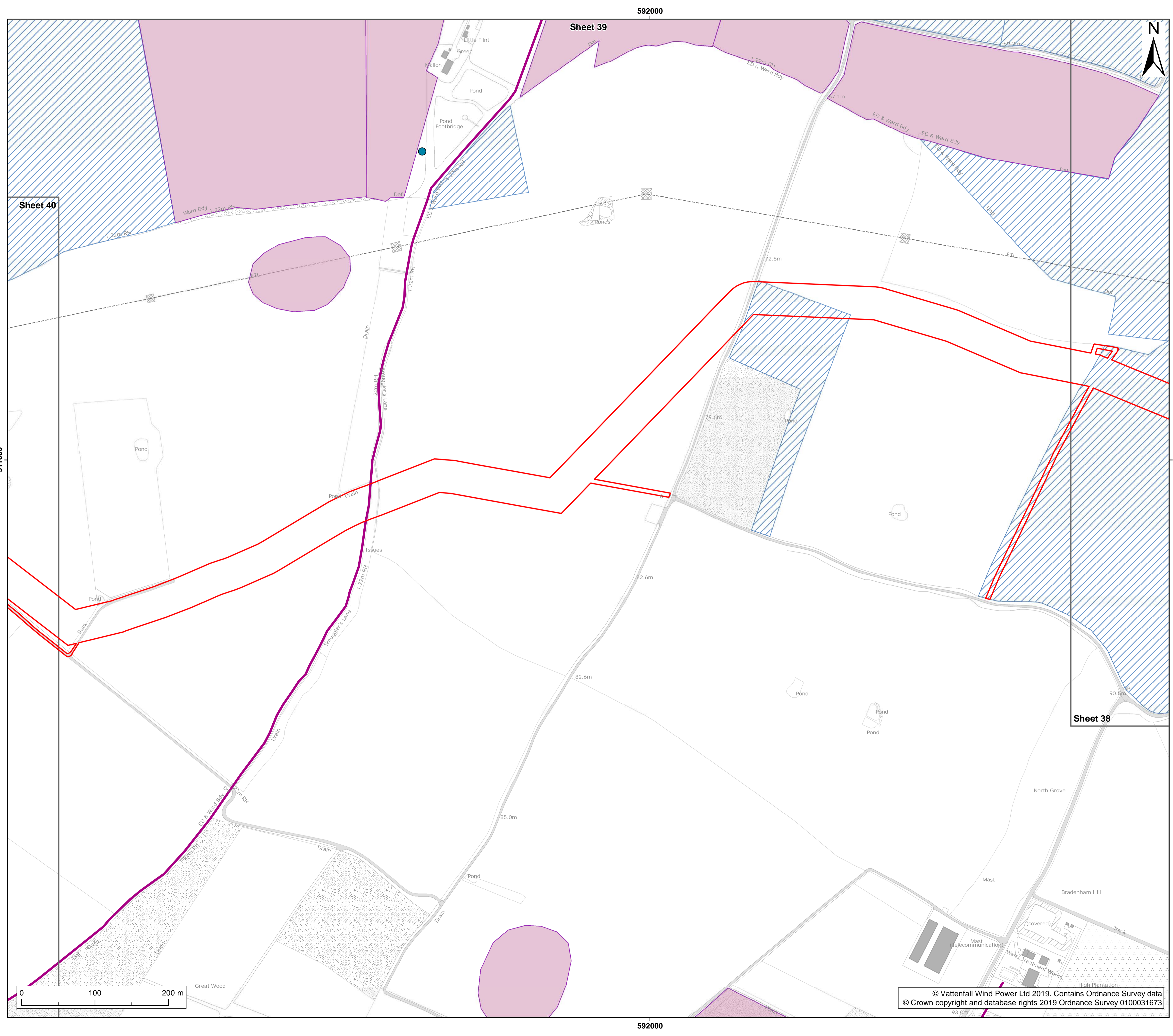
Doc Ref: 2.9	APFP Ref: 5(2)(m)	Drawing No: PB5640-007-000-024			
Revision: 03	Date: 01/03/2019	Drawn: LB	Checked: CD	Size: A1	Scale: 1:2,500
		02	15/01/2019	LB	CD A1 1:2,500

Co-ordinate system: British National Grid **EPSG:** 27700



© Vattenfall Wind Power Ltd 2019. Contains Ordnance Survey data
 © Crown copyright and database rights 2019 Ordnance Survey 0100031673





- Legend:**
- Order limits
 - Sheet boundary
 - Historic environment record (point)²**
 - Find Spot
 - Historic environment record (polygon)²**
 - Monument
 - Find Spot
 - Historic environment record (line)²

¹ Historic England, 2019.
² NCC, 2018.

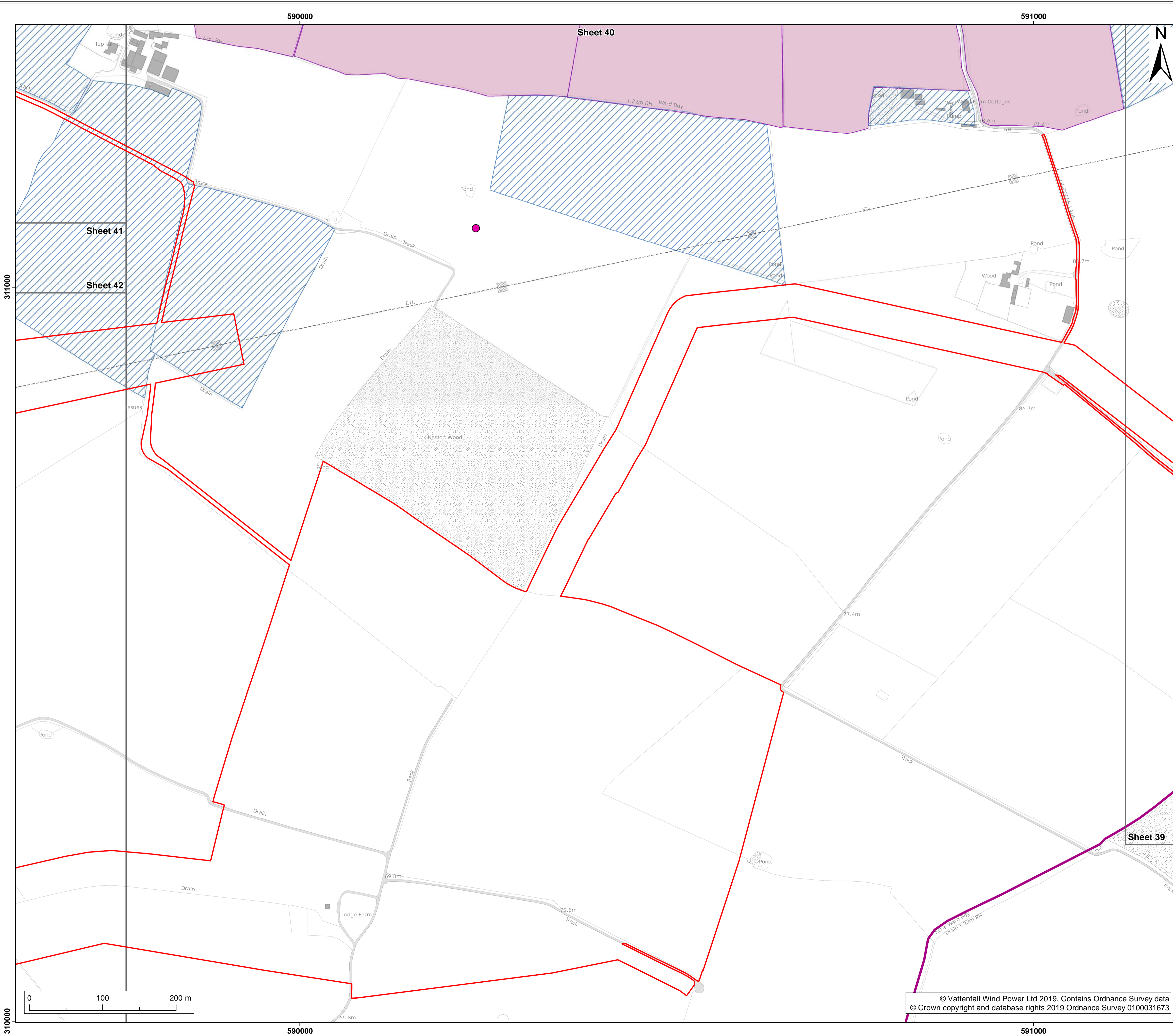
Project: Norfolk Boreas Offshore Wind Farm	Report: Development Consent Order
--	---

Title:
 2.9 Plan of statutory or non-statutory historic or scheduled monument sites/features of the historic environment (onshore) (sheet 39 of 42)

Doc Ref: 2.9	APFP Ref: 5(2)(m)	Drawing No: PB5640-007-000-024			
Revision: 03	Date: 01/03/2019	Drawn: LB	Checked: CD	Size: A1	Scale: 1:2,500
02	15/01/2019	LB	CD	A1	1:2,500

Co-ordinate system: British National Grid **EPSG:** 27700





- Legend:**
- Order limits
 - Sheet boundary
 - Historic environment record (point)²**
 - Monument
 - Historic environment record (polygon)²**
 - Monument
 - Find Spot
 - Historic environment record (line)²

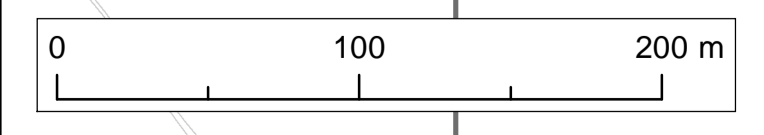
¹ Historic England, 2019.
² NCC, 2018.

Project: Norfolk Boreas Offshore Wind Farm	Report: Development Consent Order
--	---

Title:
 2.9 Plan of statutory or non-statutory historic or scheduled monument sites/features of the historic environment (onshore) (sheet 40 of 42)

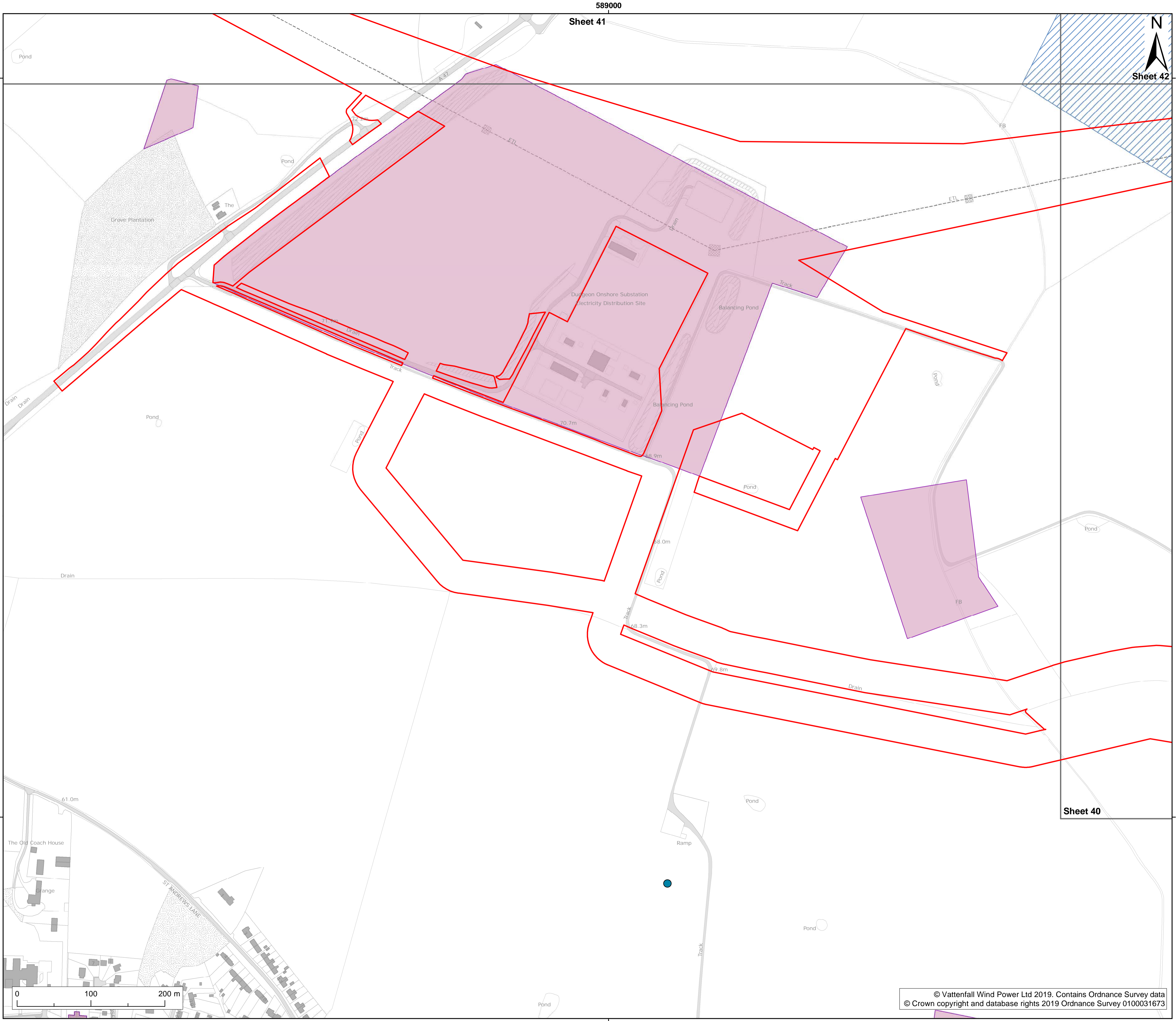
Doc Ref: 2.9	APFP Ref: 5(2)(m)	Drawing No: PB5640-007-000-024			
Revision: 03	Date: 01/03/2019	Drawn: LB	Checked: CD	Size: A1	Scale: 1:2,500
	02	15/01/2019	LB	CD	A1 1:2,500

Co-ordinate system: British National Grid **EPSG:** 27700



© Vattenfall Wind Power Ltd 2019. Contains Ordnance Survey data
 © Crown copyright and database rights 2019 Ordnance Survey 0100031673





- Legend:**
- Order limits
 - Sheet boundary
 - Historic environment record (point)²**
 - Find Spot
 - Historic environment record (polygon)²**
 - Monument
 - Find Spot

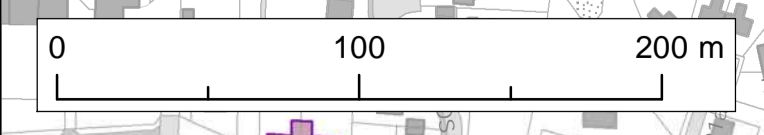
¹ Historic England, 2019.
² NCC, 2018.

Project: Norfolk Boreas Offshore Wind Farm	Report: Development Consent Order
--	---

Title:
 2.9 Plan of statutory or non-statutory historic or scheduled monument sites/features of the historic environment (onshore) (sheet 41 of 42)

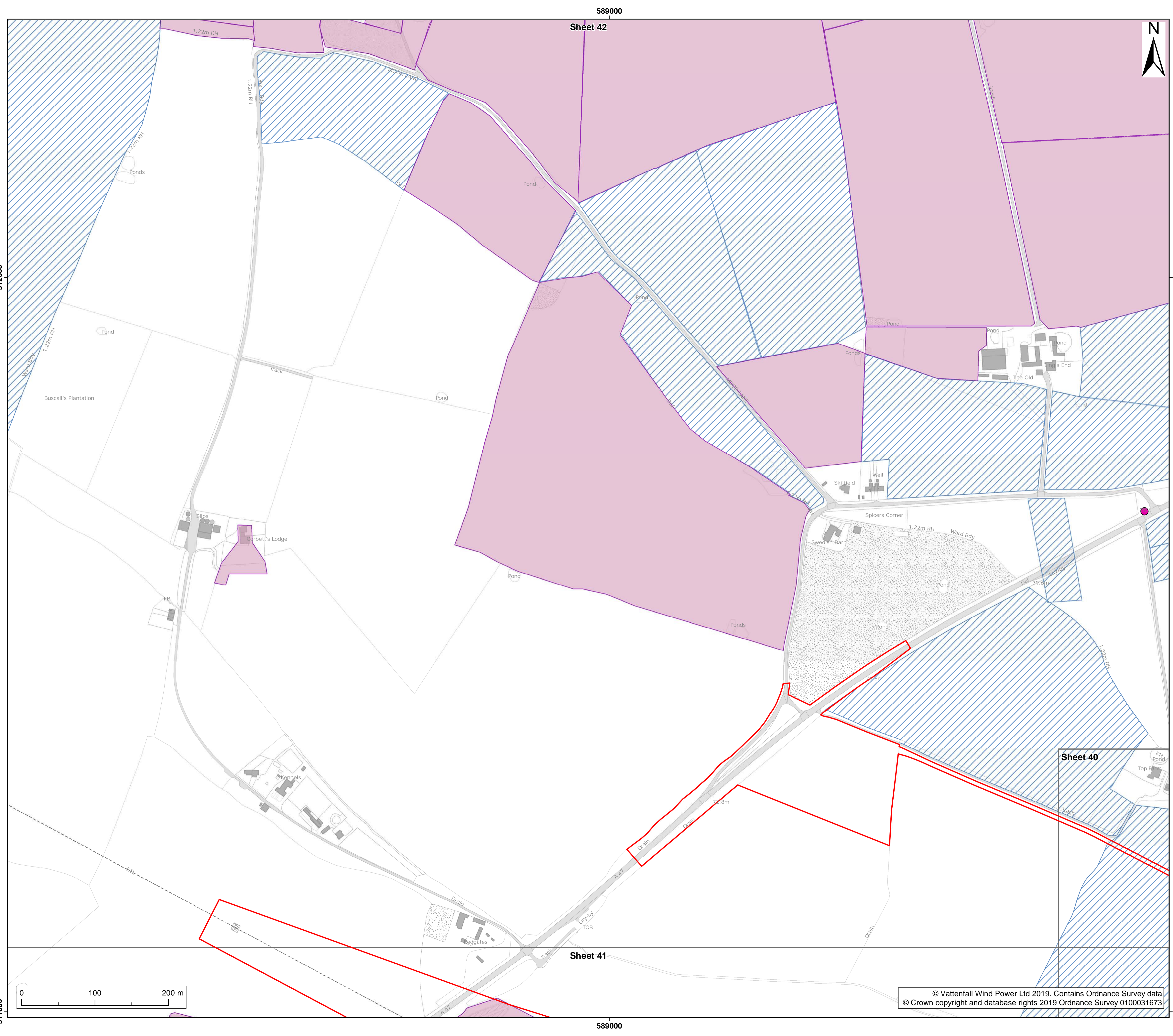
Doc Ref: 2.9	APFP Ref: 5(2)(m)	Drawing No: PB5640-007-000-024			
Revision: 03	Date: 01/03/2019	Drawn: LB	Checked: CD	Size: A1	Scale: 1:2,500
02	15/01/2019	LB	CD	A1	1:2,500

Co-ordinate system: British National Grid **EPSG:** 27700



© Vattenfall Wind Power Ltd 2019. Contains Ordnance Survey data
 © Crown copyright and database rights 2019 Ordnance Survey 0100031673





- Legend:**
- Order limits
 - Sheet boundary
 - Historic environment record (point)²**
 - Monument
 - Historic environment record (polygon)²**
 - Monument
 - Find Spot

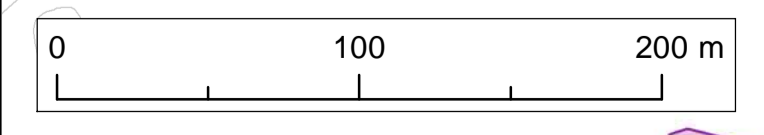
¹ Historic England, 2019.
² NCC, 2018.

Project: Norfolk Boreas Offshore Wind Farm	Report: Development Consent Order
---	--

Title:
 2.9 Plan of statutory or non-statutory historic or
 scheduled monument sites/features of the
 historic environment (onshore) (sheet 42 of 42)

Doc Ref: 2.9	APFP Ref: 5(2)(m)	Drawing No: PB5640-007-000-024			
Revision: 03	Date: 01/03/2019	Drawn: LB	Checked: CD	Size: A1	Scale: 1:2,500
02	15/01/2019	LB	CD	A1	1:2,500

Co-ordinate system: British National Grid **EPSG:** 27700



© Vattenfall Wind Power Ltd 2019. Contains Ordnance Survey data
 © Crown copyright and database rights 2019 Ordnance Survey 0100031673

